



DEPARTMENT
OF GEOSCIENCES

YEARBOOK 2020

UNIVERSITY OF PADOVA

DEPARTMENT
OF GEOSCIENCES

YEARBOOK 2020

UNIVERSITY OF PADOVA

A WORD FROM OUR DIRECTOR



The year 2020 was a year like no other, and it was one that deeply changed our lives. From online lectures, meetings and conferences to empty offices, everyone at the Department of Geosciences quickly adapted to this new normality, trying to make the best of it. In this second edition of the Yearbook of the Department of Geosciences, we want to highlight the numerous activities that we managed to put into place during this pandemic year, as well as what we learned from this critical time. Although the first guess at our focus here would be all the activities that were hindered by the pandemic, which undeniably affected our Department as well, the focus of this Yearbook is instead on how we faced this unexpected challenge from different perspectives. First of all, in 2020, the Department of Geosciences counted 15 Full Professors, 32 Associate Professors and 11 Researchers (including RU, RTDa ed RTDb), 40 Postdoc and 43 PhDs. As our activities continued, 3 professors retired, and 25 new researchers were employed. This staff provided teaching in 17 BSc and 35 MSc courses, while contributing to major activities within the three courses relating to the Department,

namely the bachelor's degree in Geological Sciences, the master's degree in Geology and Technical Geology and a new master's degree completely in English in Geophysics for Natural Risks and Resources. These three degrees hosted a total of 280 students, while during its first year, the new master's degree course alone gathered 26 students from all over the world, thus not only broadening the educational offer of the Department, but also widening it to the international level. As in any other field, teaching was strongly impacted by the pandemic, which imposed remarkable restrictions for laboratories and field activities, which are crucial elements in the education of new geoscientists. To address this, we provided our students with several virtual activities and materials. An example is the virtual collection consisting of 3D models of fossils, minerals and rock specimens. We also introduced virtual outcrop models to lead students in the framework of virtual geological fieldtrips. A total of 27 and 31 students received their degrees in Geological Sciences (BSc) and in Geology and Technical Geology (MSc), respectively, and 31 additional students were supervised by our researchers to get their degrees in other courses from other departments. High-quality research carried out at the Department

attracted graduate students from abroad, and in 2020, 24 postdocs and 9 PhD students were recruited. Additionally, in 2020, the Department counted on 24 research laboratories, delivering a volume of approximately 3,000 sample preparations and 3,700 analyses, and part of the research activities were supported by 48 national and 25 international projects. The Department also hosts the CIRCe Centre, which is the only centre in Italy for investigating cement materials and the formulation of construction binders. This centre not only collaborates with several companies and institutions at the national and international levels, but it is also involved in the training and support of African students and researchers and in consultancy for small companies in line with UNESCO's Sustainable Development Goals. The efficiency of our laboratories, combined with successful activities in fundraising, allowed the Department to develop and maintain a relevant number of collaborations, which are estimated to include more than 90 European and extra-European and 50 Italian universities, institutions and private companies. During the pandemic emergency, this complex network of collaborations developed by the Department allowed us to organise a number of high-quality webinars in the frame of our PhD courses. A total of 203 papers were published in 2020, and our Department ranked first in Italy in the Nature Index international ranking, which is only based on the number of papers published in high-impact journals; we have the 92nd position in the world in terms of score. However, the Department is also involved in the museums network of the University of Padua, thanks to its collection of Italian and foreign rocks, fossils and minerals housed in the Museum of Geology and Palaeontology and in the Museum of Mineralogy. Despite the COVID-19 pandemic, the realisation of the new 'Museum of Nature and Humankind' is underway, and it will represent the main legacy of the celebrations in 2022 to mark 800 years of Padua University. Finally, the Department has been actively committed to promoting and offering the dissemination and divulgation of scientific knowledge through TV and radio interviews and laboratories with local schools and exhibits. In total, more than 20 events were organised, such as the Night of the Research 2020, thus demonstrating the specific dedication of the Department to outreach and communication.



Prof. Fabrizio Nestola

Head of the Department of Geosciences



Dipartimento di Scienze e Tecnologie
DIPARTIMENTO DI SCIENZE



History



HISTORY *by L. Capraro*

The University of Padova played a fundamental role in promoting and advancing the development of modern Geology as we know it. Teaching of Earth Sciences at the University of Padova dates back to 1734, when A. Vallisneri Jr. bestowed to the “Magistrato dei Riformatori dello Studio di Padova” the extensive naturalist collections previously owned by his late father. In view of that, the course of study in “Storia Naturale Speciale” was established, this representing the ancestor of the modern Natural Sciences curriculum. Separation between biological and non-biological sciences occurred in 1869, when G. Omboni was awarded the Chair of Mineralogy and Geology. In 1883, the geo-mineralogic collection, hitherto stored in the main building of the University (Palazzo del Bo), were further subdivided into a mineralogic and a geologic collection and transferred to Palazzo Cavalli, where they are currently hosted. The former Chair of “Storia Naturale Speciale” was accordingly split into an Institute and Museum of Mineralogy (Chair R. Panebianco) and an Institute and Museum of Geology (Chair G. Omboni). In the 1980s, Institutes were reformed into Departments, with further separations between the former institutions. At that time, Geosciences at Padova were structured into three separate Departments: the Department of Mineralogy and Petrology and the Department of Geology, Paleontology and Geophysics, both located at Palazzo Cavalli, and the Department of Geography, which was hosted in a separate building. In 2007, the Departments housed at Palazzo Cavalli merged into the Department of Geosciences, which is nowadays located in a building launched in late 2010. Since 2012, the Department also includes Physical Geographers previously afferent to the Department of Geography.



Management



FABRIZIO NESTOLA
Head of the Department



NICOLA SURIAN
Vice-Head of the Department



PAOLA SARACINO
Head of the Administrative Staff



CLAUDIA AGNINI
Coordinator of the PhD Programme



BERNARDO CESARE

Coordinator of first cycle degree in Geological Sciences and second cycle degree in Geology and Technical Geology (until October 2020)



PAOLO MOZZI

Coordinator of first cycle degree in Geological Sciences and second cycle degree in Geology and Technical Geology (since October 2020)



GIORGIO CASSIANI

Coordinator of the second cycle degree in Geophysics for Natural Risks and Resources



Technical and Administrative Staff

ADMINISTRATION



PAOLA SARACINO
Head of the
Administrative staff



ANNA RITA BASTIANELLI



LAURA CORAIN



CRISTIAN IOZZIA



CRISTINA MAGRO



MARIA LETIZIA MINOTTO



GIADA MIOTTO



MICHELA NORDIO



AMABILE PELOI

SERVICES TO TEACHING, POST-LAUREAM, RESEARCH AND OUTREACH

PAOLA SARACINO
Head of the
Administrative staff



ANGELA DE FALCO



ELISA FACCIOLO



CRISTINA FREGONESE



SARA VETTORE

TECHNICAL AND IT SERVICES



LAURA BUSATO



BRUNO CIERVO



ALBERTO DE LORENZI



MARIA ORNELLA ROSSIN



NICOLA PRATICELLI



ANTONELLA RASSU *



ROBERTO MARIA ROSSI

* Photo not published on request of the employee

LABORATORIES AND SPECIALIZED SERVICES

LEONARDO TAURO
Service coordinator



CARLOTTA BETTO



SANDRA BOESSO



STEFANO CASTELLI



SILVIA CATTO'



MARCO FAVERO



GIAMPAOLO GIRARDI



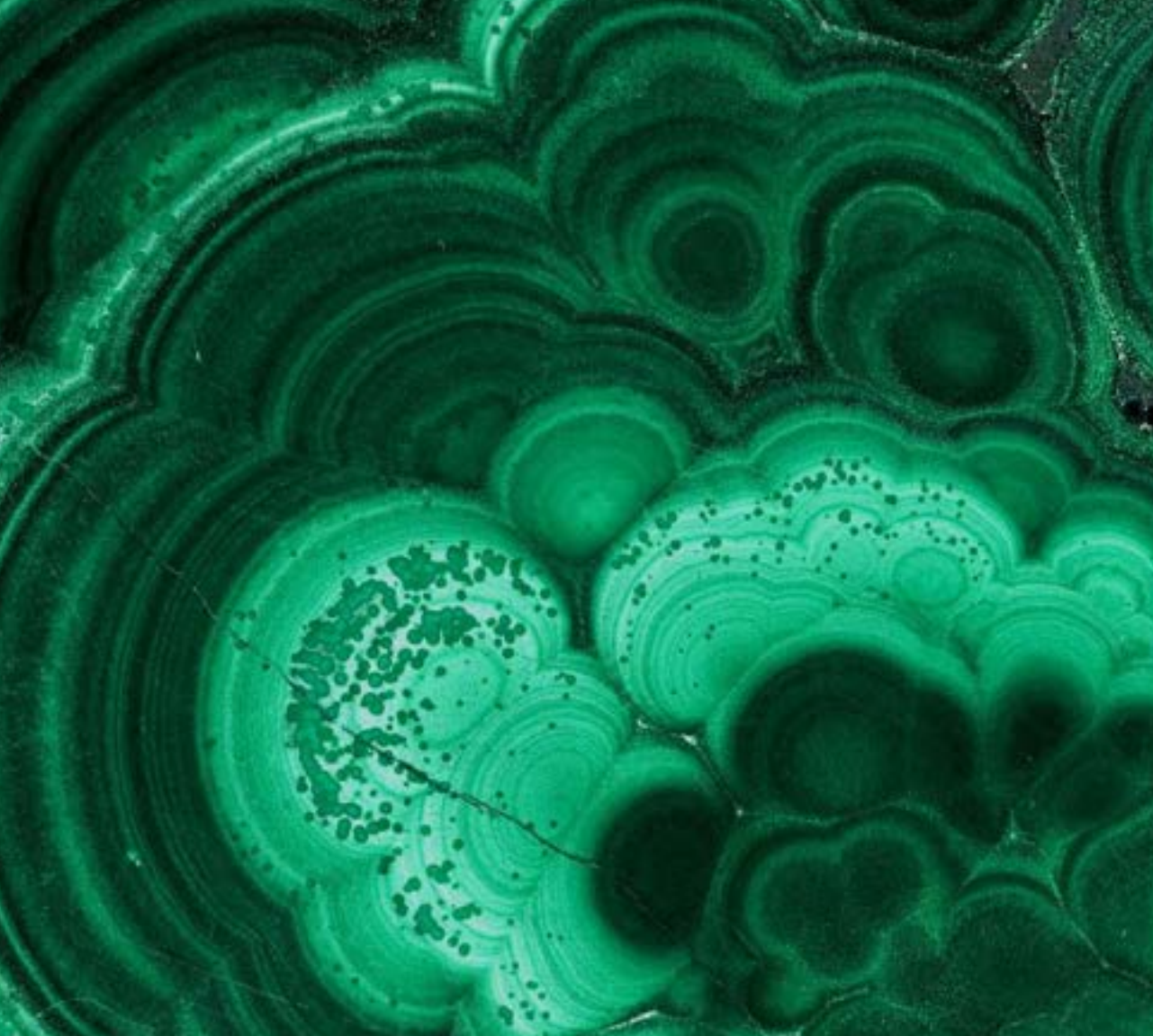
NICOLA MICHELON



DARIA PASQUAL



LISA SANTELLO



Full Professors



GILBERTO ARTIOLI

My research interests are: the materials science of alternative and green building materials; Reuse and recycle of industrial materials for circular economy; solidification and stabilization of contaminated soils; the materials science of cultural heritage.



ALESSANDRO CAPORALI

My research interests are: Solid Earth Physics, Seismology; Seismic sources; Interpretation of space geodetic data for the measurement of surface deformation; Reference frames; Precision positioning; GNSS technology.



ALBERTO CARTON

Geomorphological investigations with particular attention to geomorphological surveying and mapping glacial and periglacial morphogenesis applications of geomorphology to slope stability investigations and hazard and risk processes in high-mountain.



GIORGIO CASSIANI

My research interests are: Geophysical methods for environmental applications; Seismological micro-scale zoning and other soil dynamics uses of exploration geophysics; Integration of hydrological modeling with geophysical methods; Geomechanics for environmental applications.



FILIPPO CATANI

My research interests are: landslide hazard, machine learning applied to geohazards, surface processes monitoring and modelling, applications of remote sensing to landslide studies, oil & gas environmental impact and risk, surface monitoring in open-pit mines, scaling processes.



BERNARDO CESARE

I work on metamorphic petrology, with special interest for: High-grade metamorphism and partial melting of pelitic rocks; Origin of Granites; Fluid and melt inclusions; Petrologic mineralogy.



FRANCESCA DA PORTO

My research interests are: Seismic vulnerability; Analysis, intervention and monitoring of historic and modern masonry buildings, RC structures and bridges; Development of procedures for large scale assessment of seismic risk.



ANDREA D'ALPAOS

I am a hydraulic engineer who studies the biomorphodynamic evolution of coastal and fluvial landscapes in response to climate change and human pressure, through field observations, laboratory experiments, and mathematical modeling.



GIULIO DI TORO

I investigate earthquake physics and faulting by integrating: Field studies of seismogenic fault zones; Rock deformation experiments; Microstructural/geochemical investigations of natural and experimental fault zone products.



SILVANA MARTIN

My research interests are: Structural setting of the Alps; Geodynamics of subduction zones; Paleoseismogenic faults and material, Monitoring and dating alpine rock avalanches and landslides



FABRIZIO NESTOLA

My research interests are: Mineralogy under extreme conditions of pressure and temperature; Geothermobarometry of diamond-inclusion systems; Carbon phases in meteorites.



GIORGIO PENNACCHIONI

My research interests are: Exhumed paleoseismic (pseudotachylite-bearing faults); Nucleation and localization in ductile shear zones; Microstructures in mylonitic zones; Fluid-rock interaction in the ductile field.



CRISTINA STEFANI

My research interests are composition and provenance of terrigenous sediments (sand composition and transparent heavy mineral associations) in different geological contexts for paleogeographic and paleoclimatic reconstructions.



NICOLA SURIAN

My research interests are: Geomorphic response to extreme flood events and assessment of flood hazard; Sediment dynamics and estimate of bedload transport in large gravel-bed rivers; Channel adjustments and their evolutionary trajectory and prediction of future scenarios



MASSIMILIANO ZATTIN

My research interests are: Applications of thermochronology to tectonic evolution of orogenic chains, basin analysis, provenance studies and paleogeographic reconstructions; Feedbacks between tectonics, erosion, sedimentation and climatic variations.





Associate Professors



CLAUDIA AGNINI

My research field is micropaleontology and I particularly focus on the study of calcareous nannofossils both as biostratigraphic and paleoceanographic tools.



JACOPO BOAGA

I'm an applied geophysicist. My research interests concern mainly engineering and environmental geophysics such as geophysics for natural hazard scenarios, electrical and electro-mag.



LAPO BOSCHI

I study how waves propagate in complex media, and apply this knowledge to a number of different fields of research, within the general domains of acoustics and seismology. I am interested in wave-based imaging in geology; sound localization in acoustics; acoustic display.



ANNA BREDA

Facies analysis and sequence stratigraphy of clastic and mixed sedimentary successions of continental to shallow-marine environments in terms of depositional processes and stratigraphic architecture.



LUCA CAPRARO

My research focuses on reconstructing the stratigraphy and climatic evolution of the Central Mediterranean during the Pliocene and Pleistocene based on the study of onland marine sediments from Southern Italy.



MARIA CHIARA DALCONI

My research activity focuses on mineralogy applied to the study of industrial materials and their impact on the environment. I mainly use powder diffraction technique to characterize raw materials, industrial materials and their by-products and wastes.



PAOLO FABBRI

My research field includes: Geostatistics in hydrogeology; Hydrogeology of geothermal areas; Hydrogeological parameterization of aquifers.



MANUELE FACCENDA

I am a solid earth geophysicist working on numerical simulations of plate tectonics and mantle convection processes. I aim at improving our understanding of the Earth's dynamics by reproducing the complex interplay of different geological processes.



MARIO FLORIS

My research field includes: Probabilistic and deterministic modeling of rainfall-induced landslides; GIS-based landslide hazard analysis; Remote sensing techniques in landslide identification and characterization; A-DInSAR techniques for subsidence and landslide analyses.



ALESSANDRO FONTANA

I am a geomorphologist and Quaternary geologist with interest in the evolution of the alluvial and coastal environments and in the geoarchaeological aspects.



ELIANA FORNACIARI

My research interests are upper Cretaceous-Cenozoic calcareous nanofossil biostratigraphy, biochronology and paleoecology with special reference to tempo and mode of the extinction/recovery pattern of nanofossils during environmental perturbations.



ANTONIO GALGARIO

My research interests are: Geothermics; Artificial Intelligence; Machine learning; Landslides risk, early warning and monitoring.



MASSIMILIANO GHINASSI
I am a clastic sedimentologist working mainly on alluvial and coastal deposits. I aim at improving models to interpret the sedimentary record by linking sedimentary products with modern processes and experiments.



LUCA GIUSBERTI
I study foraminifera as tools for investigating the climatic variability in the Cretaceous and Paleogene. Secondly, I am currently working on several aspects of Italian Cretaceous and Paleogene Fossil-Lagerstätte.



LARA MARITAN
I work on minero-petrographic application to cultural heritage materials and sites, archaeometry, new mix design for sustainable brick production.



ANDREA MARZOLI
My research interests are: Igneous petrology; Large igneous provinces; Alkaline magmatism; Mass extinctions.



MATTEO MASSIRONI
My research interests are: Exploration and geology of planetary surfaces and small bodies of the Solar System; Geological mapping including Remote Sensing, GIS and 3D modelling; Fault architectures and regional tectonics.



CLAUDIO MAZZOLI
Petrography applied to archeological materials, and stone deterioration. New building materials using industrial waste. Petrography and geochemistry of carbonates in paleoclimate studies. Radon risk. Metamorphic petrology and monazite geochronology.



STEFANO MONARI

I focus on all aspects of paleontology of Mesozoic bivalves and gastropods, including systematics, phylogenetic analysis, stratigraphical significance, paleoecology and paleobiogeography.



PAOLO MOZZI

My research fields are: Geomorphology; Quaternary geology; geoarchaeology; palaeopedology; alluvial, glacial and lagoon landforms and deposits; geomorphological mapping; mapping of Quaternary deposits.



PAOLO NIMIS

My research fields are: Thermobarometry and geochemistry of mantle rocks and diamonds; Mafic-ultramafic-hosted seafloor massive sulfide deposits; Alpine copper metallogeny and provenancing.



LEONARDO PICCININI

My research focuses on applied geology and hydrogeology.



MANUEL RIGO

My cross-disciplinary research aims to decipher the evolution of the Earth, evaluating the role of the oceanic processes in the global climate and environmental changes on modern and geological timescales.



NEREO PRETO

My research fields are: Stratigraphy, sedimentology and cyclostratigraphy of carbonate platforms; isotopic geochemistry; petrology and diagenesis of carbonates aimed at paleoclimatic reconstructions and modelling the depositional architecture of carbonate platforms.



RAFFAELE SASSI

My research fields are:
Petrology, tectono-
metamorphic evolution of
crystalline basements; crystal
chemistry of micas;
Geothermics; Cultural Heritage
materials.



GABRIELLA SALVIULO

Application of iron oxide
nanoparticles for waters and
soils remediation from heavy
metals and the role of soils
mineralogical composition in
the pollutants release.
Relationships between
mineralogy, sustainability
human rights.



PAOLO SCOTTON

My research focuses on: Debris
Flows; Snow avalanches;
Geothermal heat exchange.



LUCIANO SECCO

As a structural crystallographer, I
study the relationships between
structure and chemical
composition of crystals at various
PT conditions. I study the crystal-
chemistry of silicates, oxides and
phosphates of alpine pegmatites
and carbonates related to
Triassic hydrothermal events.



ALBERTA SILVESTRI

My research activity focuses on
archaeometric studies of
ancient glass (vessels, mosaic
tesserae, stained glass and
glazes), aiming at identifying
raw materials, production
technologies and alteration
processes.



RICHARD SPIESS

Understanding the significance
of microstructures within
terrestrial and extraterrestrial
rocks. Study of microstructures
within experimentally formed
and deformed rock analogues.
Metamorphic petrology.
Geodynamics. Microstructures
in all materials.



DARIO ZAMPIERI

brittle tectonics (kinematic analysis of faults, transfer zones, natural fracture systems, active tectonics, geological structure of geothermal fields, rockslide hazard), geological mapping, geodynamics of the Adria plate, humans as geomorphic agents.



ANNALISA ZAJA

Applied geophysicist with a primary interest in characterizing the shallow underground. I mainly employ electromagnetic investigations, both active and passive, with a particular emphasis on magneto-telluric methods, for geo-environmental and archaeologic studies.





Assistant Professors



ROBERTO GATTO

All aspects of paleontology of Mesozoic and Cenozoic benthic molluscs, especially gastropods, including systematics, paleoecology, paleobiogeography and evolution.



CHRISTINE MEYZEN *

Tectonic, magmatic, and hydrothermal processes at mid-ocean ridges. Composition, evolution and dynamic of the earth's mantle. Formation of the oceanic lithosphere and crustal evolution at ridges.

* Photo not published on request of the employee





RTDa



LUCA CARTURAN

I am a specialist of the alpine cryosphere. My research activity is devoted to the monitoring, understanding and modelling of the climate-related changes of the Alpine cryosphere and their effects on mountain hydrology.



NICOLA CENNI

I am a geophysicist working mainly in multi-techniques geodetic monitoring to study processes as subsidence, the present tectonic pattern in the Mediterranean area, and landslide movements. The time series analysis methods are arguments for my research.



ELOISA DI SIPIO

My main research interests are geothermal energy resources, geophysics application to geothermal studies, petrophysical characterization of lithological materials and hydro-geological characterization (e.g. saltwater intrusion, isotope geochemistry).



RTDb



OMAR BARTOLI

My research interests are: High temperature metamorphism; Crustal melting and granite formation; Melt inclusions in magmatic and metamorphic rocks; P-T-t evolution of high-grade metamorphic terranes; Volatiles in crustal magmas.



SIMONE BIZZI

Fluvial Geomorphology in particular: the use of emerging remote sensing technology to develop model of sediment transport, sediment connectivity and fluvial processes in general. The use of this knowledge to support river management.



DAVIDE NOVELLA

I am interested in global geochemical cycles and magmatic processes occurring in the Earth's interior, with particular attention to the behavior of volatiles, trace elements and non-traditional stable isotopes.



VALERIO OLIVETTI

My main research interests are tectonics, orogenic processes, quantification of erosion, thermochronology.



TELEMACO TESEI

My research interests are: Structural geology of faults and shear zones; Experimental rock mechanics and earthquake mechanics; Microtectonics.



LUCA VALENTINI

I work on design, characterization and modelling of sustainable building materials based on clay and industrial waste.



Post-Doc



JACOPO AMALFITANO

My research interests comprise the evolution of fossil ichthyofaunas, in particular of northeastern Italy, during the Cretaceous climatic hyperthermal events.



ELENA BACHINI

Development of a numerical model for the solution of strongly anisotropic flow and transport equations in porous media (two- and three-dimensional domains)..



RICCARDO BIONDI

I use remote sensing to investigate extreme atmospheric events such as severe convection and volcanic clouds.



BRUNA BORGES-CARVALHO

My research interests are: Anatexis at high to ultra-high temperature and ultra-high pressure conditions; Melt and fluid inclusions in peritectic garnet; Volatile contents of granitic magmas; Fluid regime of the deep crust.



ANDREA BRENNA

I am a fluvial geomorphologist. My research interests focus on sediment dynamics in gravel-bed rivers, and responses of mountain streams to high-magnitude hydrological events.



CARLOTTA CAPPELLI

My research interests are: Calcareous nannoplakton evolution and biostratigraphy, with focus on early Eocene global warming and following transition to the middle Eocene global cooling; Determining relationship between paleoclimatic / paleoceanographic changes and evolution.



CATERINA CANOVARO

My research is focused on the study of ancient copper and bronze artefacts. The main goal is to establish the geological origin of the metal employed, by investigating each sample from a mineralogical, metallurgical, chemical and isotopic point of view.



ALBERTO CARRERA

My research interests concern geophysical methods for environmental and engineer applications and shallow geothermal energy modeling.



CHIARA COLETTI

My main research interests are: Cultural Heritage decay and climate change; Green solutions for new mix design recycling waste; Radon occurrence in soils, rocks, and construction materials.



LUCA COLLANEGA

My main research interest is tectonics, with a special focus on the use of 3D seismic data to image complex fault patterns.



MARTA COSMA

My main research interest is sedimentology, with a particular focus on fluvial and tidal channel deposits. I am investigating their morphodynamic evolution and stratal architecture through a multidisciplinary approach.



ALBERT DE MONTSERRAT NAVARRO

My major research interest is in computational geodynamics.



GIORGIA DALLA SANTA

My main research interests are: Shallow geothermal systems for building conditioning, mechanical and permeability effects induced by freezing-thawing processes in sediments, sediments and rocks thermal properties; FEM modelling of fluid and heat transfer processes in porous media.



BARBARA DE TOFFOLI

My research interests are: Fluid circulation in the Martian crust and terrestrial analogue sites; Analysis of percolating fracture systems; Sedimentary volcanism; Water resurgences and degassing centers identification in a search for life perspective.



HASSAN EZ-ZAKI

My research interests are focused on the use of natural resources and by-products such as calcium carbonate, slag, calcined clays, etc. in cementitious materials to study their effect on the fresh and hardened states.



MICHELE FONDRIEST

I am a structural geologist. I focus my research on fault and rock mechanics with extensive field work approach and some laboratory experiments.



ENRICO GARBIN

My research interests are: Cement, lime and alkali activated binders. Mechanics of construction materials; Mechanics and structural retrofitting of modern and historic structures; Special applications: neutron shielding mortars and geothermal grouts and slurries.



LUIGI GERMINARIO

My research field is heritage science, e.g., stone decay and durability in historical buildings, caves, and geoheritage; impact of air pollution, climate change, microclimate, and water; provenance of archaeological stone.



OMAR GIANOLA

My research interests are: Origin and evolution of oceanic and continental crust; Geochemical differentiation of mantle-derived magma; Origin of anatectic crustal melts; Transport of melts through mantle and crust; Formation of crust-mantle transition zones.



RODRIGO ALFONSO GOMILA OLMOS DE AGUILERA

I am a Structural Geologist. My area of interest and research is the dynamic interaction between hydrothermal fluids and fault-zones in the crust at seismogenic structural levels.



VERONIKA IVÁN

My research interests are: Hydrogeophysics; Plant-soil-water interactions; Sustainable groundwater management and Karst aquifers.



ELŻBIETA LASOTA

I study severe weather monitoring using Radio occultation and ground-based GNSS observations, geovisualisation, machine learning.



BENJAMIN MARY

I study soil-plant interactions for water using geophysics.



SIMONE MOLINARI

Application of iron nanoparticles for industrial wastewater remediation. Use of an innovative system (HPSS) for stabilizing and recycling of highly polluted soils.



JACOPO NAVA

I study spectroscopic properties and mineralogical composition of geological, planetary and stone materials.



MARTHA GIOVANNA PAMATO

I study unique samples forming in the deep Earth, such as inclusions in diamond. I also conduct experiments to determine the properties of mantle minerals. My research goal is to understand the structure, composition and evolution of the Earth.



SIMONE PAPA

My research focuses on the microstructural record associated with earthquakes, both in natural (pseudotachylite-bearing) and experimental faults, as a tool for understanding the rheology of the lower crust.



LUCA PENASA

My research interests are: Planetary geology; Small bodies; 3D geological modelling; Data science applications to geology; Python programming for geosciences; Dynamical modelling of brittle deformation.



ELENA MERCEDES PEREZ-MONSERRAT

My research interests are: Ancient bricks technologies; Built heritage resilience; Interdisciplinary studies; Multianalytical approaches; Archaeometry; Traditional and eco-friendly building materials.



RICCARDO POZZOBON

My research focuses on planetary geology and structural geology. The main topics are 3D geo-modeling of planetary surface/subsurface, structures related to diapirism, mud volcanism and lava tubes and planetary analogues.



GIULIA RICCI

I am an archaeological scientist working on the diagnostic of Cultural Heritage encouraging interdisciplinary connections. My current research is the characterization and radiocarbon dating of historical mortars aiming at contributing to the cultural valorization of the built heritage.



MICHELA REATO

My research interests cover the study of industrial materials, cementitious materials and hydraulic binders.



LIVIO RONCHI

I am mostly interested in the evolution of alluvial plains linked to the last marine transgression.



HONAMI SATO

My research interests are: Geochemistry and stratigraphy of Mesozoic successions to understand environmental changes through Earth history and its trigger (e.g. extraterrestrial impact and volcanic events).



SANDRO ROSSATO

I am a geomorphologist interested in the evolution of Alpine valleys and alluvial plains in the late Quaternary. I mainly work in geological mapping, DEM analyses and geochronological investigations.



ELISA SALER

My research field focuses on seismic vulnerability assessment at large scale of masonry and r.c. school buildings, for the evaluation of seismic risk and damage scenarios.




ALESSANDRO SGARABOTTO
I work on numerical modelling of meandering fluvial channels to predict spatial distribution of sedimentary facies.



PIERRE-YVES TOURNIGAND
I use Radio Occultation technique to detect volcanic ash clouds.



BRANDON VANDERBEEK
My research focuses on improving seismic imaging strategies to better constrain the anisotropic structure of Earth's interior.



JIANFENG YANG
I am a geodynamicist working on the numerical modeling of subduction zone dynamics and intraplate volcanism. I apply the petrological-thermo-mechanical models to study the complex dynamics in the Mediterranean region.



PhD students



ELEONORA BENÀ

R. Sassi, Ciotoli, Spagnuolo

Tectonic control on enhanced geogenic radon as a first order factor in radon hazard assessment



LINDSAY CAPITO

S. Bizzi, N. Surian

Geomorphic responses to sediment connectivity at the river network scale



MARIA ELENA GASTALDELLO

C. Agnini, A. Alegret

The latest Miocene-early Pliocene biogenic bloom: duration, causes and paleoceanographic implications



MASSIMO DOMENICO NOVELLINO

A. Fontana, C. Ravazzi

Landscape evolution in northern Adriatic regions in the late Pleistocene



MIRKO PAVONI

J. Boaga

Electrical and electromagnetic geophysical surveys in rock glacier environments



SILVIA PULIERO

M. Floris, F. Catani

Detection and monitoring of slope instabilities through satellite SAR data in areas affected by extreme climate events



LUKAS RETTIG

P. Mozzi, G. Monegato, Spagnolo
The equilibrium line altitude (ELA) in the southern fringe of the Alps during the Last Glacial Maximum



MICHELA SIMONATO

E. Fornaciari, I. Gardin, L. Giusberti
Calcareous nannofossil evolution during upper Cretaceous paleoenvironmental stress. Testing the impact of oceanic anoxic event (OAE2) and the Late Turonian Events on the synchronism of biohorizons



XIAODUAN WANG

N. Preto, Dalla Porta
An ocean-wide mineralogical and geochemical study of ooids at the transition from an aragonite to a calcite sea: the Triassic and Jurassic of the Southern Alps (Italy) and Sichuan Basin (China)





ANDREA BOSCAINI

A. Marzoli, N. Preto, J. Davis
Age, duration, and origin of the Wrangellia large igneous province and implications for the Carnian Pluvial Event.



GIANLUCA CADELANO

A. Galgaro, A. Bernardi, G. Dalla Santa
Innovative solutions for ground heat exchangers.



PIETRO CARPANESE

F. da Porto
Seismic risk assessment on a territorial scale based on bayesian approaches and machine learning



OLIVER CHRIST

F. Nestola, F.E. Brenker
Extraterrestrial diamonds in ureilites and meteorites



WEI FENG

G. Di Toro
Investigation of seismic slip in experimental faults under hydrothermal conditions.



AMINOU ISSOUFOU

G. Cassiani
Subsoil characterization using seismic reflection: advanced techniques.



YIKAI LIU

G. Artioli, L. Valentini, M. Dalconi
Studies on the ionic transports in soil-binder systems.



LUDOVICO MASCARIN

L. Valentini
Sustainable binders for emerging countries: numerical and experimental analysis of alkali-activated calcined clays.



SIMONE MASOCH

G. Di Toro, J. Cembrano, G. Pennacchioni

Structure, evolution and deformation mechanisms of large displacement seismogenic faults in the continental crust.



ALICE PUPPINI

A. D'Alpaos, M. Marani

Marsh biomorphodynamics under natural and anthropogenic changes through field observations and their modelling interpretation.



APSARA SHARMA DHAKAL

L. Boschi

Constraining the source of earthquake using time reversal seismic data.



PAWEL MICHAL SLUPSKI

B. Cesare, O. Bartoli, J. Majka

Former melt inclusions from (U)HP gneisses of the Scandinavian Caledonides.



TOFFOL GIOVANNI

G. Pennacchioni, L. Menegon

Interaction between coseismic brittle deformation and ductile flow in the lithosphere.



ILARIA TOMASI

M. Massironi, C. Meyzen, F. Sauro

Formation processes and evolution of large size lava tubes.



ALBERTO ZONTA

F. da Porto

Development of seismic isolation systems for industrial racks.



ELENA BELLIZIA

M. Ghinassi, A. D'Alpaos

Sedimentary facies variability along fluvial and tidal meanders: examples from the Holocene Venetian Plain.



VALERIA CASCONI

J. Boaga, L. Boschi

Ground motion seismic monitoring by the use of distributed low cost sensors



XUE CHEN

M. Floris

Testing multi-temporal InSAR techniques for geohazards analysis and assessment in different geological and geomorphological environments.



LUCA DEL RIO

G. Di Toro, M. Moro, M. Fondriest

Mechanism of formation of slip surfaces in carbonate-built rocks: seismic faulting vs. deep seated gravitational slope deformation.



ROSALIA LO BUE

M. Faccenda

Inverse geodynamic modelling with the adjoint method.



SOFIA LORENZON

F. Nestola, P. Nimis

Peering into the deep Earth through diamonds.



LEONARDO PASQUALETTO

P. Nimis, F. Nestola

Genesis and thermobarometry of inclusions in diamonds from Voorspoed kimberlite (South Africa).



FRANCESCO RAPPISI

M. Faccenda

Micro and macro scale geodynamic and seismological modelling of convergent margins.



CINZIA SCAGGION

G. Artioli, N. Carrara, C. Scheib
Advanced analytical diagnostics applied to human osteological remains.



ALLYSON VIGANO'

C. Agnini
Are calcareous phytoplankton affected by the onset of the Antarctica Ice-Sheet at the Eocene – Oligocene transition?



YANG ZHICHENG

A. D'Alpaos, M. Marani, S. Silvestri
Analysis of the eco-geomorphodynamic evolution of the Venice Lagoon through remote sensing observations and ancillary field surveys.



XXXIII series (defense on February 2021)



ILARIA BARONE

G. Cassiani, J. Boaga, C. Strobbia
Seismic surface analysis and inversion:
development and testing of
tomographic algorithms.



MANFREDO CAPRIOLO

A. Marzoli, R. J. Newton
Carbon in the Central Atlantic Magmatic
Province and its implications for the
end-Triassic mass extinction



SILVIA CONESSI

M. Dalconi, G. Artioli
Mineralogy and geochemistry of
solidified metal-contaminated soil: case
studies and leaching behavior.



YIXING DU

M. Rigo
Integrated studies on Upper Triassic
conodonts: biostratigraphy, evolution,
and extinction.



MARIE GENGE

M. Zattin, B. Vendeville, C. Witt
Tectonic evolution of the North-Central
Patagonia: a thermochronological
approach.



ARIANNA MARCOLLA

P. Mozzi, C. Stefani, A. Miola
Late Quaternary paleoenvironmental
reconstruction of the Venetian Plain
from multi-proxy analysis.



RODOLFO PEREGO

A. Galgaro, S. Pera
Shallow geothermal systems
sustainability through a holistic
approach: the Canton Ticino (CH) test
site.



TORRESAN FILIPPO

L. Piccinini
Sustainability assessment of geothermal
exploitation by numerical modeling.

In 2020, the following PhD candidates defended their thesis:

Candidate	Thesis	Supervisors
Jacopo Amalfitano	The Cenomanian-Turonian ichthyofaunas from the Scaglia-type succession of northeastern Italy	Giusberti Carnevale Fornaciari
Marta Cosma	Stratal patterns and sedimentary facies in tidal point bar	Ghinassi D'Alpaos
Marco Crivellaro	Deciphering the polymetamorphic history of Jubrique sequence (Betic Cordillera, Spain)	Cesare Bartoli Acosta Vigil
Nico Dalla Libera	The Natural Background Level (NBL) problem: a hydrogeochemical study on the natural occurrence of arsenic located in the Veneto region (NE, Italy)	Fabfri Tateo
Simone Molinari	Chromium and arsenic removal from contaminated waters and soils: environmental application of maghemite nanoparticles (SAMNS)	Salviulo Vianello Carbone
Jacopo Nava	Mineralogical composition and geological characters of minor bodies of the Solar System (4 Vesta and 1 Ceres) inferred from NASA-Dawn space mission data	Massironi Fosco Palomba
Simone Papa	The pseudotachylite-mylonite association: an insight into the mechanism of deep earthquakes	Pennacchioni
Xia Li	From bedrock to sediments: insights on Ross Sea ice-flow dynamics inferred from detrital data	Zattin



**Our commitment
beyond the Department**

MEMBERSHIPS AND APPOINTMENTS

Accademia delle Scienze di Torino	Member	F. Nestola
Accademia Nazionale delle Scienze detta dei XL	Member	F. Nestola
American Geophysical Union	Member of the Tectonophysics Nominations (or Canvassing) Committee	G. Di Toro
ANVUR	Member of the panel for National Scientific Qualification	M. Zattin
ANVUR	Member of the evaluation panel of PON projects	M. Zattin
Arqus European University Alliance Action line 2.13 Task force: Common charters on Gender Equality, Inclusion and Sustainable Development Goals	Unipd Coordinator	G. Salviulo
Associazione Italiana di Cristallografia	Membro del Consiglio di Presidenza	G. Artioli
Associazione Italiana di Geografia Fisica e Geomorfologia	Member of the Executive Committee	N. Surian
Associazione Italiana di Geologia Applicata (AIGA)	Member of the Executive Committee	P. Fabbri
Board of the coordinators of the PhD courses, University of Padua	Member	C. Agnini
Carleton University, Canada	Referee for professorship Promotion	B. Cesare
CEASC (Centro di Analisi e Servizi Per la Certificazione Unipd)	Member of the board, delegate of the Department of Geosciences	G. Salviulo
CEGRN Central European Geokinematics Research Network	President	A. Caporali
Centro Ateneo Musei, Department of Geosciences (University of Padua)	Scientific Director of the Museum of Geology and Paleontology of the University of Padua	L. Giusberti
Centro di Protezione Civile dell'Università di Firenze	Scientific Panel Member	F. Catani
Centro Interdipartimentale CIRCe, UNIPD	Director	G. Artioli
Commissione Italiana di Stratigrafia	Member (since september)	L. Giusberti
Consiglio Nazionale delle Ricerche	Member - DPCNR 26/2019 - Committee for studying and drafting technical standards for constructions	F. Da Porto
Corso Diritti Umani e inclusione, Università di Padova	Member of the board	G. Salviulo
Council of the coordinators of the PhD courses, University of Padua	Member	C. Agnini
Council of the School of Science, University of Padua	Member	C. Agnini
Department representative "disability and inclusion" committee, Unipd	Member, delegate of the Department of Geosciences	G. Salviulo
Department representative "SAFI committee"	Member, delegate of the Department of Geosciences	G. Salviulo
Department representative "equal opportunities" committee, Unipd	Member, delegate of the Department of Geosciences	G. Salviulo
EUREF – International Association for Geodesy- Commission on European Reference Frame	Honorary Member	A. Caporali
European Association for Earthquake Engineering	Member - EAEE-WG10 "Seismic aspects of monuments preservation"	F. Da Porto
European Research Council	Panel member of the PE-10 (Earth Sciences)	G. Di Toro
European Research Council	Panel member of the Earth System Science (PE10)	F. Nestola
European Space Agency	Member of the Solar System Exploration Working Group	M. Massironi
Human Rights Centre "Antonio Papisca" Unipd	Head	G. Salviulo

INQUA – International Union for Quaternary Research	Member of the advisory board	A. Fontana
INQUA Commission on Stratigraphy and Geochronology (SACCOM)	Member	L. Capraro
International Subcommittee on Paleogene Stratigraphy	Secretary	C. Agnini
ISIS-RAL	Member of FAP-7, panel for neutron beamtime allocation	G. Artioli
Istituto Nazionale di Geofisica e Vulcanologia	Member of the Scientific Council of the Istituto Nazionale di Geofisica e Vulcanologia	G. Di Toro
Italian chapter of International Association of Hydrogeologists (IAH)	Member of the Executive Committee	P. Fabbri
IUCr International Union of Crystallography	Chair of the Commission on Crystallography in Art and Cultural Heritage	G. Artioli
Marie Curie Alumni Association Italy Chapter	Chair	R. Biondi
Metamorphic Studies Group (UK)	Member of the Barrow Award judging panel	B. Cesare
Mineralogical Society of America	Member of MSA Award Committee	B. Cesare
Ministère de la Culture, Direction générale des patrimoines - Service du patrimoine, France	Comité scientifique pour l'étude et la restauration de la vaisselle de bronze de Lavau	G. Artioli
National Science Center (Poland)	Member of the International Panel of Expert	M. Zattin
PEW Pew Research Center	External adviser for the report "The place of Science in Societies around the world".	G. Di Toro
Scuola Galileiana di Studi Superiori, University of Padua	Member of Executive Board	F. Nestola
Sub-Commission 4.3: Atmosphere Remote Sensing under the IAG Commission 4 "Positioning and applications" (2019 - 2023)	Member	R. Biondi
UNESCO Chair on Prevention and Sustainable Management of Geo-hydrological Hazards, Florence	Chair Associate	F. Catani
UNESCO site candidature: Val d'Alpone	Member of Scientific Committee	E. Fornaciari
UNI - Ente Italiano di Normazione	Member - UNI/CT 021/GL 08 (U730006) Structural Engineering Committee/Working Group 6 "Monitoring of structures"	F. Da Porto
UNI - Ente Italiano di Normazione; CEN - European Committee for Standardization	Vice-president. UNI/CT 021/SC6 (U7306) Structural Engineering Committee/Subcommittee 6 - Italian Delegate - CEN/TC 250/SC 6 "Masonry Structures"	F. Da Porto
Unione Geofisica Italiana	President	A. Caporali
Unipd sport activities	Advisor of the Rector	M. Zattin
University of Padua	Vice- Rector for Buildings and Safety	F. Da Porto
University of Padua	Member of the Rectoral Committee for regulation of PhD activities	M. Zattin
University of Padua	Member of the Academic Senate	F. Nestola
University of Padua	Member of the Executive Board of Heads of Departments	F. Nestola
University of Tübingen	Evaluation of "Competence Center Archaeometry - Baden-Wuerttemberg (CCA-BW)	L. Maritan
Veneto Region	Member of the technical-scientific committee on PFAS	P. Fabbri
Working Group on the Early/Middle Pleistocene Boundary (SEQS)	Member	L. Capraro

EDITORIAL BOARD MEMBERSHIPS

AIMS Environmental Science	P. Fabbri
American Mineralogist	F. Nestola
AMQ - Alpine and Mediterranean Quaternary	A. Fontana
Archaeological and Anthropological Sciences	G. Artioli
Archaeometry	G. Artioli
Authenticity Studies, International Journal of Archaeology and Art	G. Artioli
Bollettino Geofisica Pura e Applicata	J. Boaga
Elements	S. Martin
European Journal of Post-Classical Archaeologies	G. Artioli
Geoenvironmental Disasters	F. Catani
Geologia Croatica	A. Fontana
Geologia Tecnica ed Ambientale	P. Fabbri
Geomorphologia Slovaca et Bohemica	N. Surian
Geomorphology	N. Surian
Geophysical Journal International	L. Boschi
Geosciences	M. Massironi
Gortania - Atti del Museo Friulano di Storia Naturale. Geologia, Paleontologia, Paleontologia	A. Fontana
Italian Journal of Groundwater	E. Di Sipio
Italian Journal of Groundwater	P. Fabbri
Journal of Cultural Heritage	A. Silvestri
Journal of Cultural Heritage	E. Garbin
Journal Of Earth Science (Springer)	M. Rigo (Guest Editor for a Special Issue)
Journal of Field Trips and Maps	M. Massironi
Journal of Metamorphic Geology	B. Cesare
Journal of Petrology	B. Cesare

Marine and Petroleum Geology	M. Zattin
Marine Micropaleontology	C. Agnini
MDPI Minerals	A. Silvestri (Guest Editor for a Special Issue)
MDPI Minerals	D. Novella (Member of Journal Topics Board)
MDPI Minerals	P. Nimis
MDPI Remote Sensing	F. Catani
MDPI Remote Sensing	G. Cassiani
MDPI Remote Sensing	R. Biondi (Guest Editor for a Special Issue)
MDPI Sustainability	E. Di Sipio (Member of Journal Topics Board)
MDPI Sustainability	L. Piccinini
MDPI Water	P. Fabbri
Natural Hazards and Earth System Science	F. Catani
Near Surface Geophysics	G. Cassiani
Newsletters on Stratigraphy	C. Agnini
Physics and Chemistry of Minerals	F. Nestola
Progettazione Sismica	F. Da Porto
Quaternary International	A. Fontana (Guest Editor for a Special Issue)
Rivista italiana di paleontologia e stratigrafia	L. Giusberti
Rivista Mineralogica Italiana	G. Artioli
Sedimentology	M. Ghinassi
Sensors	J. Boaga (Guest Editor for a Special Issue)
Stratigraphy	C. Agnini
Tectonophysics	Di Toro
Vadose Zone Journal	B. Mary
Water	N. Surian
Water Resources Research	S. Bizzi





Projects and funding



PROJECTS AND FUNDING

by N. Surian

What kind of research projects are going on in the Department? Which funding schemes support these projects? Addressing these points helps better understand the scientific research that is carried out by the staff of the Department. Sixty-nine projects are going on this year. The projects cover a very wide range of research topics, from curiosity-driven science to applied science. Good examples of curiosity-driven research are the following: 'SINDIA - Sulphide INclusions in DIAMonds: A Window into the Earth's Interior Through Time' (EU – H2020 MSCA) and 'A New Global Volcanic-driven Carbon Cycle Perturbation at the Norian/Rhaetian Boundary, Late Triassic' (MUR-PRIN). Examples of applied science are 'GROWING - Geophysical Roots Observation for Water SavING in Arboriculture, Viticulture and Agronomy' (EU – H2020 MSCA), 'GEO4CIVHIC - Most Easy, Efficient and Low Cost Geothermal Systems for Retrofitting Civil and Historical Buildings' (EU H2020) and 'Understanding of Admixture Control on Rheology, Hydration, and Development of Mechanical Resistance in Cement and Concrete' (funded by MAPEI). Overall, the ongoing research projects highlight two aspects. First, new research areas have been established over the past few years (e.g., planetary geoscience). Second, applied research is receiving progressively more attention. The present research strategy of the Department is described by the 'Project for the Development of the Department' (2018–2022), a project that places great emphasis on the role of geosciences in the Anthropocene and on the link between science and society.

A wide range of funding schemes supports our research. Funds come from the European Commission, the Italian Ministry of University and Research (MUR), the University of Padova, public institutions and agencies, private foundations and companies. In addition, the staff is involved in some international projects (e.g., IODP - International Ocean Discovery Programme; ECZ Dry, Italy-Israel Scientific and Technological Cooperation Programme). Sixteen projects are funded by the EU Commission: two European Research Council (ERC) projects (one Consolidator Grant and one Starting Grant); 10 collaborative projects (H2020); and four Marie Skłodowska-Curie Individual Fellowships. Ten projects are funded by MUR: four PRIN projects; five projects dealing with Antarctica; and one Rita Levi Montalcini Programme. Nine projects are supported and carried out in collaboration with public institutions, such as the National Civil Protection, the Basin Authority of the Eastern Alps and the Veneto Region. Seven projects are funded or supported by private companies (e.g., MAPEI) and foundations (Cariparo and Cariplo). Overall, these funding schemes show that the Department is successful and attractive (as a host institution) for very competitive projects (specifically ERC grants and MSCA fellowships), has established solid research networks at the national and international levels (the PRIN and H2020 projects, respectively) and has good and increasing interactions with public and private sectors. Finally, where is this research being carried out? Is the research focused on specific areas of the Earth? As expected, several study sites are in North-eastern Italy (e.g., Dolomites, Venetian and Friulian Plain, Venice Lagoon), but we have studies going on in many other regions (Africa, Asia, North and South America, Australia and Antarctica) and...on other planets (Mars and Mercury).



Title	Principal Investigator	Funding body
New outlook on seismic faults: from earthquake nucleation to arrest	G. Di Toro	EU - ERC
NEw Window inTO Earth's iNterior	M. Faccenda	EU - ERC
GEO4CIVHIC "Most Easy, Efficient and Low Cost Geothermal Systems for Retrofitting Civil and Historical Buildings"	A. Galgaro	EU – H2020
Satellite-borne and IN-situ Observations to Predict The Initiation of Convection for ATM (SINOPTICA)	R. Biondi	EU - H2020 SESAR
multi-hAzard monitoring and early wARning systeM (ALARM)	R. Biondi	EU - H2020 SESAR
airport-sCAle seveRe weather nowcastinG project (CARGO)	R. Biondi	EU - H2020 SESAR
GLOBAQUA - Managing the effects of multiple stressors on aquatic ecosystems under water scarcity	G. Cassiani	EU
PLANetary MAPping project (PLANMAP)	M. Massironi	EU - H2020- COMPET
Europlanet 2024 (EPN2024)	M. Massironi	EU - H2020-INFRAIA
GEOPLANEXT	M. Massironi	EU- ERASMUS + Strategic Partnership
Development of a Decision Support System for Improved Resilience and Sustainable Reconstruction of historic areas to cope with Climate Change and Extreme Events based on Novel Sensors and Advanced Modelling Tools (HYPERION)	C. Mazzoli	EU – H2020
Giscad OV	A. Caporali	EU – H2020
Fluid-Rock InteraCTION at hydrothermal conditions during the seismic cycle (FRICTION)	R. Gomila Olmos De Aguilera	EU – H2020 MSCA
GROWING: Geophysical Roots Observation for Water savING in arboriculture, viticulture and agronomy	B. Mary	EU – H2020 MSCA
Sulphide Inclusions in Diamonds: A Window into The Earth's Interior Through Time (SINDIA)	M. Pamato	EU – H2020 MSCA
Bricks manufacturing technologies to increase built heritage resilience and to raise common identities of peoples (CLAYONRISK)	E. M. Perez Monserra	EU – H2020 MSCA
HYPEDAE: PalaeoHydrological, -PEDological and -AEolian processes shaping Quaternary landscapes	A. Fontana	INQUA - International Union for Quaternary Sciences
Mechanism of seismic rupture propagation in the Longmen Shan fault belt, China	G. Di Toro	Natural National Science Foundation of China
Single-grain multi-technique dating of sediments: a new approach to the study the uplift and exhumation of the northeastern Tibetan Plateau	M. Zattin	High-Talent Program, Shaanxi Province (China)
Petrophysics (Physical Properties/Downhole Measurements)	J. Boaga	IODP International Ocean Discovery Program
Geophysics in permafrost environments	J. Boaga	Swiss Federal Research Institute WSL
ECZ-Dry: New technologies to monitor the Earth Critical Zone in water-limited ecosystems.	G. Cassiani	Italy-Israel Scientific and Technological Cooperation Programme (Scientific Track 2018).
Dynamics of transitional settings from Cretaceous to Eocene in the Southcentral Pyrenees	M. Ghinassi	MCIU, Spanish Government
MINERAL REACTIVITY, A KEY TO UNDERSTAND LARGE-SCALE PROCESSES: FROM ROCK FORMING ENVIRONMENTS TO SOLID WASTE RECOVERING/LITHIFICATION	G. Artioli	MUR – PRIN
A new global volcanic-driven carbon cycle perturbation at the Norian/Rhaetian Boundary, Late Triassic	M. Rigo	MUR - PRIN
The Dynamic Mass Transfer from Slabs to Arcs - Dynastars	B. Cesare	MUR - PRIN

Title	Principal Investigator	Funding body
Intraplate deformation, magmatism and topographic evolution of a diffuse collisional belt: Insights into the geodynamics of the Arabia-Eurasia collisional zones	M. Zattin	MUR - PRIN
Crustal anatexis up to ultra-high temperature conditions in Antarctica	B. Borges Carvalho	MUR - PNRA
Bioconstructional organisms from the Ross Sea under Climate Change: ecosystems and 'oasis' of biodiversity to monitor and protect (BIOROSS)	C. Mazzoli	MUR - PNRA
Dating of the tectonic activity along the Transantarctic Mountains Front	V. Olivetti	MUR - PNRA
Carbon minerals in Frontier Mountain ureilites of the Museo nazionale dell'Antartide, Siena, Italy (COMMANDER)	F. Nestola	MUR - PNRA
"Origine ed impatto dei gas serra in Antartide" (Source and impact of greenhouse gasses in Antarctica, SENECA)	R. Sassi	MUR - PNRA
The deep Earth Oxygen Cycle: Tracing stable isotopes of iron in the mantle	D. Novella	MUR – Rita Levi Montalcini Programme
Volcanic clouds detection and monitoring for Studying the eruption impact on climate and aviation (VESUVIO)	R. Biondi	University of Padova
MapFly	P. Mozzi	University of Padova
The Pliocene-Quaternary succession of the Venetian-Friulian area: new insights of the landscape evolution from the Zanclean transgression to the Present	C. Stefani	University of Padova
Ground motion seismic monitoring by the use of distributed low cost sensors	J. Boaga	University of Padova
3D reconstruction of the shape of solid inclusions in garnet	B. Cesare	University of Padova
Tracking the Greenland ice sheet dynamics during Eocene and Oligocene: a multi-proxy approach	V. Olivetti	University of Padova
Fluid-fluxed crustal melting: looking for the evidence	O. Bartoli	University of Padova
Dal mondo greenhouse al mondo icehouse: la transizione Eocene-Oligocene in Zelandia	C. Agnini	University of Padova
SEA-LEAPS: rapidi innalzamenti del livello marino durante la trasgressione marina olocenica	A. Fontana	University of Padova
Trasporto solido in eventi alluvionali estremi	N. Surian	University of Padova
Rapporti tettonica/sedimentazione nella successione syn-rift dell'Horda Platform (Mare del Nord settentrionale)	A. Breda	University of Padova
Proprietà reologiche di argille calcinate	L. Valentini	University of Padova
Cretaceous Hotspots: Exploring Fish Biodiversity At The Rise Of A Greenhouse Regime.	L. Giusberti	University of Padova
The COmplexity of the MICrostructural record associated with an earthquake	G. Pennacchioni	University of Padova
Hydrothermal fluid circulation and cryogenic activity on primitive icy bodies of the Solar System.	R. Spiess	University of Padova
From sediment connectivity to fluvial processes	S. Bizzi	University of Padova
Underground temperature records for climate change and subsurface geothermal Assessment (ULTRA)	E. Di Sipio	University of Padova

Title	Principal Investigator	Funding body
Historic and prehistoric landslides in the Alps. Implications for new hazard maps in mountainous areas. Focus on Lake Garda–Brenta Dolomites sector (NE Italy)	S. Martin	University of Padova
Fluvial and tidal meanders of the Venetian-Po plain: from hydrodynamics to stratigraphy	M. Ghinassi	CARIPARO Foundation
Lombardy-based Advanced Meteorological Predictions and Observations (LAMPO)	R. Biondi	CARIPLO Foundation
Venet-ONE	J. Boaga	Veneto Region
Progetto Esecutivo 2019-2021 DPC-ReLuis	F. da Porto	National Civil Protection
Innovative technologies to mitigate the effects of dynamic actions on racks/shelves systems	F. da Porto	POR FSE
Knowledge based approach for the conservation, restoration and mitigation of seismic risk of Cultural Heritage buildings stricken by the Central Italy earthquake (2016)	F. da Porto	CIPAR
Application of structural health monitoring techniques and methodologies for the assessment of cultural heritage buildings and sites	F. da Porto	CIPAR
Structural health monitoring and condition assessment of: Arena di Verona; Roman Theatre; Castelvecchio; Lamberti Tower; Cansignorio Tomb; Ponte Nuovo del Popolo	F. da Porto	Municipality of Verona
Scientific support to the design and execution phases of seismic risk prevention interventions on historical churches	F. da Porto	Superintendence of Verona, Rovigo, Vicenza
EXTEND: Estendere la conoscenza del terremoto dalla profondità alla superficie	G. Di Toro	Dipartimento Protezione Civile
Venezia 2021: Programma di ricerca scientifica per una laguna regolata	A. D’Alpaos	Provveditorato Interregionale per le Opere Pubbliche per il Veneto, Trentino Alto Adige e Friuli Venezia Giulia
RACCOLTA, CATALOGAZIONE ED ARMONIZZAZIONE DEI DATI DI INTERESSE PRODOTTI DOPO VAIA. ANALISI DI IMMAGINI TELERILEVATE. RAPID	M. Floris	Veneto Region
Geological-hydraulic modeling and identification of risk scenarios of the landslide phenomenon of the Busa del Cristo, Perarolo di Cadore, Belluno"	A. Galgaro	Veneto Region
Integrated river management of mountain streams	N. Surian	Basin Authority of the Eastern Alps
Studio idrogeologico della frana di Lamosano in Comune di Chies d’Alpago (BL)	L. Piccinini	Genio Civile di Belluno, Regione Veneto
Caratterizzazione chimico-fisica di olivine carbonatate per valutazione di possibili utilizzi	G. Artioli	ENI Spa
Controllo delle prestazioni e della reologia nelle moderne formulazioni dei leganti per l’edilizia	G. Artioli	MAPEI Spa
Collaboration agreement with the Gemological Institute of America	F. Nestola	Gemological Institute of America
Controllo delle prestazioni e della reologia nelle moderne formulazioni dei leganti per l’edilizia	G. Artioli	MAPEI Spa
Caratterizzazione chimico-fisica di olivine carbonatate per valutazione possibili utilizzi	G. Artioli	ENI Spa
MineHeritage	G. Artioli	EIT Raw Materials
Studio di analisi e consulenza sul processo di produzione di rivestimenti ceramici	G. Artioli	Gruppo Piazzetta Spa



Laboratories



LABORATORY FACILITIES *by M.C. Dalconi*

Year 2020 has been challenge because of the pandemic, which significantly impacted every sector, with lab-based research in the earth sciences being no exception.

The containment of the SARS-CoV-2 virus imposed restrictions that inevitably limited access to laboratory facilities both for students and technical staff. This has led to a reduction in the total number of sample preparations and analyses compared with 2019. Nonetheless, the operational activity has not been halted completely thanks to a prompt reorganisation of work and the resilience of the technical staff.

Despite the difficulties related to lockdown periods, it has been possible for the development plan of the departmental laboratories to continue with the completion of administrative procedures for acquiring two state-of-the-art instruments: a dual-beam FIB/FEG-SEM and confocal Raman microscope.

The dual-beam FIB/FEG-SEM was delivered to the Department in December 2020, and it is going to be fully operational in 2021.

In 2020, a total of 24 departmental laboratories were active in supporting internal and collaborative research projects, delivering an average volume of approximately 3,000 sample preparations, 3,700 analyses and 715 hours of SEM working time.

The highest volumes of analysis were confirmed to be delivered by the X-ray powder diffraction lab (nearly 1,500 analyses), scanning electron microscopy lab and isotope ratio mass spectrometry lab.

Laboratories equipped with advanced instrumentations executed highly specialised analyses unique to their features, for example, single crystal X-ray diffraction measurements of mineral inclusions in diamonds or seismic-slip simulations with rotary shear apparatus. The newly established hyperspectral analysis lab reached full operational status, and the laboratory temporary staff delivered courses to train users in data collection and analysis. Departmental drones were extensively used for drone-based surveys to support both research activities and online education through virtual field laboratories. The thin section preparation laboratory and the laboratories for palaeontological preparations were the most active in supporting internal research projects and teaching activities. A total of nearly 2,000 sample preparations were delivered by palaeontological laboratories, followed by the 1,000 sample preparations executed in the thin section preparation lab. The photography lab deserves special credit for the large amount of work that has gone into realising the digital collection of rocks and minerals, which has been fundamental in supporting online teaching. The thin section preparation laboratory and the laboratories for palaeontological preparations were the most active in supporting internal research projects and teaching activities. A total of nearly 2,000 sample preparations were delivered by palaeontological laboratories, followed by the 1,000 sample preparations executed in the thin section preparation lab.



The photography lab deserves special credit for the large amount of work that has gone into realising the digital collection of rocks and minerals, which has been fundamental in supporting online teaching.

In 2020, the Department has welcomed Silvia Cattò as a technician in the sedimentology and thin section labs and Roberto Rossi as a technician expert in GIS applications, along with thanking and wishing all the best to Sandra Boesso on her retirement. By the end of 2020, the technical staff of the Department was composed of 10 technicians operating in 18 laboratories. Operational activities in the other six laboratories were supported by researchers and temporary staff.

Equipment acquired in 2020:

- **Ultra-high-resolution FIB/FEG-SEM, Tescan Solaris**
- **Lapping and polishing system, Logitech LP70**
- **High-capacity cut-off machine, Struers Labotom-15**
- **Low-speed cut-off machine for small samples, Struers Minitom**
- **Fluid pressurising system for rotary shear apparatus, ROSA**

LIST OF LABORATORIES AT THE DEPARTMENT OF GEOSCIENCES

Applied Mineralogy	A
Applied Petrography	A
Cathodoluminescence	A
Fluid and Melt inclusion microthermometry	A
Confocal Optical Microscope (maintenance phase in 2020)	A
Fitoplancton	S
Geophysics	A
Hydrogeology	A
Hyperspectral analysis	A
Macropaleontology	S
Mass Spectrometry - IRMS	A, S
Micropaleontology	S
Micro-Tomography	A
Mineral Resources	S
Mineral separation	S
Palinology	S
Rock mechanics and petrology	A, S
Scanning Electron Microscopy	A
Sedimentology	S
Thermochronology	A
Thin section preparation	S
X-ray Fluorescence Spectroscopy (maintenance phase in 2020)	A
X-Ray Powder Diffraction	A, S
X-Ray Single Crystal Diffraction	A
Graphics and photography	A

S: sample preparation; A: analysis



Museums



MUSEUMS

by L. Giusberti

The Department owns extensive collections of Italian and foreign rocks, fossils and minerals housed at 'Palazzo Cavalli' in the Museum of Geology and Palaeontology and in the Museum of Mineralogy. Such huge scientific and cultural heritage has its roots in the old collections of the Natural History Museum of the University of Padua, which was founded in 1733 thanks to a donation by Antonio Vallisneri Jr.

Besides the scientific activities carried out by Italian and foreign researchers from all over the world, the museum's staff, coordinated by CAM (Centro Ateneo Musei), carries out intense public engagement activities with the fruitful support of the Department's researchers.

In 2020, all the museums' activities were strongly affected because of the COVID-19 pandemic. Nevertheless, the realisation of the 'Museum of Nature and Humankind', which will include the former Department's collections along with the university's collections of zoology and anthropology, is currently underway at Palazzo Cavalli.

Since 2017, several of the Department's researchers have been strongly involved in this ambitious project which hopefully will represent the main legacy of the celebrations in 2022 to mark 800 years of University of Padua.



CIRCe

CIRCe – Centre for the Investigation of cement materials

by G. Artioli

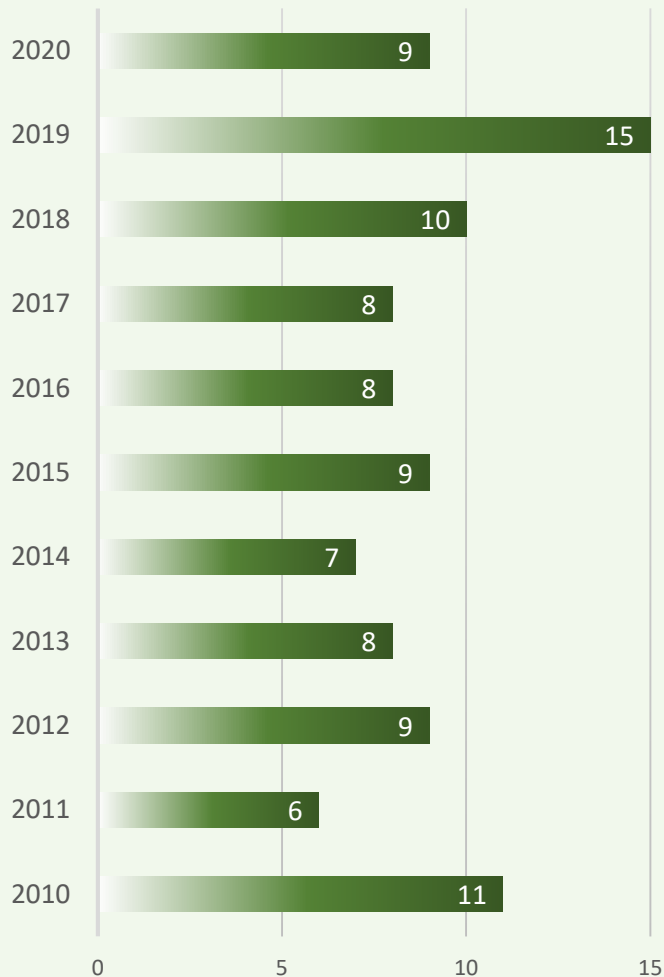
CIRCe Centre is the only centre devoted to the fundamental investigation of cement materials and the formulation of construction binders in Italy. The centre activity includes fundamental research, applied research and consulting. The centre started as a collaboration in the field of construction materials between the Department of Geosciences and the Department of Civil, Construction and Environmental Engineering (ICEA). Recently the Department of Cultural Heritage (DBC) and the Department of Industrial Engineering (DII) also joined. The Centre acts as research support and partner for a number of Institutions and Companies at the international level. Despite the complicated global sanitary situation, CIRCe Centre continues its mission concerning the scientific investigation and development of materials mainly devoted to buildings and constructions. The activity encompasses the following: (1) the archaeometric investigations of ancient building materials in collaboration with archaeologists, art historians and restorers; (2) the established collaborations with important companies such as MAPEI Spa, which involves the optimisation and development of innovative binders and admixtures; (3) the training of students and support of African researchers in the development of sustainable binders complying with the concepts of circular economy; and (4) the consultancy for small companies wishing to move towards UNESCO's Sustainable Development Goals.





PhD programme

Fig. 1 - PhD (2010-2020)



PhD PROGRAMME *by C. Agnini*

In 2020, the doctoral course in geosciences of the University of Padua (XXXIV series) passed ANVUR's evaluation with a special recognition for internationality and interdisciplinarity. The members of PhD board have increased and is composed of 48 people, who include 35 members of the University of Padua faculty staff, 12 high-reputation foreign researchers and one Italian external member (INGV – Rome) (<https://www.geoscienze.unipd.it/corsi/phd-course/phd-board>).

The active series were XXXIII, XXXIV, XXV and XXXVI, with XXXIII series finishing on September 30th and XXXVI series starting from October 1st. The total number of PhD candidates was 42 (Figure 1). The research projects cover all the disciplines of the geosciences (i.e., palaeontology, stratigraphy, sedimentology, structural geology, geomorphology, applied geology, mineralogy, petrography and geochemistry, applied mineralogy, cultural heritage conservation, geophysics and applied geophysics), and in most, if not all, cases, the research projects have a multidisciplinary integrated approach. Although the publication of papers is not a mandatory requirement to finish the PhD programme, the outcomes of the PhD research are usually published in ISI-Scopus Q1 journals. Details on the research project of each PhD candidate are available in the people chapter.

Fig. 2 - % foreign PhD (2010-2020)

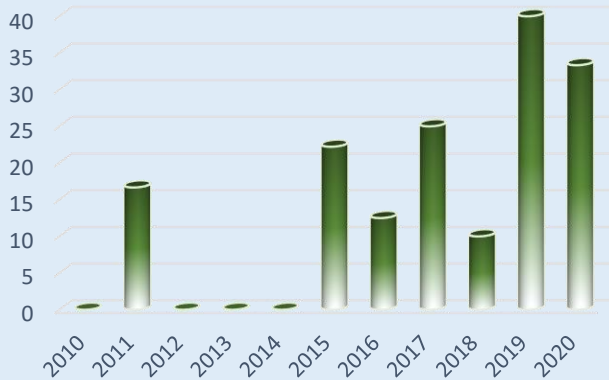
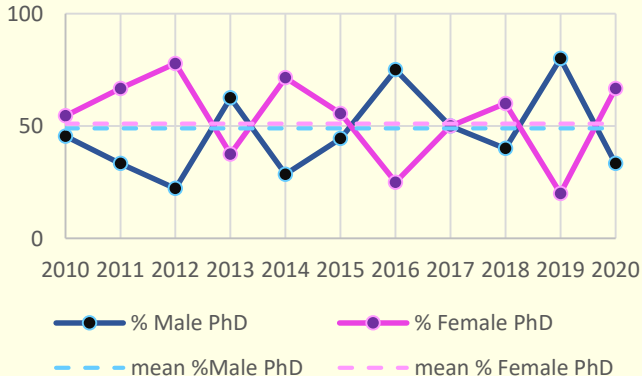


Fig. 3 - Scissor graph Female vs Male (2010-2020)



Among the nine scholarships available for 2020, six are funded by the university, two are supported by the CARIPARO foundation and one comes from the UNIPD-CSC joint programme. The PhD board has decided to reserve two scholarships for foreign students, one from the university and one from the CARIPARO foundation. This strategy has allowed a substantial increase of foreign students (mean ca. 25%) over the last five to six years (Figure 2). The increase of foreign PhD students for different countries (e.g., USA, Germany, Poland, China and France) has created a more stimulating and cutting-edge environment where Italian and foreign students can interact in a positive mode that always respects each other's cultural background and identity. Geosciences is one of the STEM (science, technology, engineering and mathematics) disciplines for which a gender gap is usually observed. The scissor graph on the male/female percentage per year (Figure 3) displays a high variance because of the relatively low number of the PhD positions but substantial equality if the mean percentage is calculated in a longer time window (51% female and 49% male). Nevertheless, we are aware that this gender balance dramatically changes in favour of males as one's career advances. Last but not least, 2020 will be remembered for the COVID-19 pandemic that has forced all of us to face new challenges in developing research. Our PhD candidates have suffered and still suffer, but they have been able to find new ways to reach their aims, even in such difficult conditions. We are very proud of you guys!





Collaborations

COLLABORATIONS

by A. Fontana

The exchange of ideas and comparison with colleagues of other Italian and foreign institutions is one of the characteristics that has marked the Department since its origin. Unfortunately, as expected, after almost one year of travel and working restrictions, several activities related to many collaborations were strongly limited and largely postponed to next year.

The list below reports only the formalised collaborations that were active in 2020, even though a significant number of informal relations exists, in particular with other national and European institutions and local territorial agencies. Also, the multiple and important relations with other departments of the University of Padua are omitted.

In 2020, the Department aimed at strengthening its partnership with institutions devoted to territorial administration and management, in particular several research agreements and contracts with the agencies of Regione del Veneto, Provincia Autonoma di Trento and Regione Autonoma Friuli Venezia Giulia.

In this framework, specific projects help monitor, study, plan and manage river channels, mountain slopes and geological mapping, collaborating, for example, with Veneto Regional Agency for Environmental Protection (ARPAV), ARPA of Region Emilia-Romagna, Basin Authority for Eastern Alps, Soprintendenza Archeologia and Belle Arti e Paesaggio of Friuli Venezia Giulia. The Department is involved in a network of collaborations with many other Italian universities within the framework of the research projects funded by the MUR and other national administrative institutions (e.g., PRIN, PNRA). However, many other collaborations with colleagues exist, originating from interpersonal relations.



Official agreements and relationships with other institutions in 2020

Several connections and projects are carried out in collaboration with the Italian National Research Council (CNR) and its different departments and institutes, not only with the CNR-IGG (Institute of Geosciences and Georesources), which has its local unit hosted in the Department. At a European level, several academic institutions have relations with the Department, mainly for the development of research projects that, partly, have been funded in the framework of the ERC, H2020 and INTERREG programmes. As described in the chapter about the didactic aspects, several partnerships are also linked to the co-tutoring of PhD students for their theses and in the framework of the exchange programme ERASMUS+. From a global perspective, in 2020, the Department maintained relationships with extra-European countries, and a significant part of these collaborations has been active with universities and research institutions in China, Australia, USA and Canada. Some of the agreements with Chinese universities aim at strengthening cooperation for master and PhD courses.



ITALY

University of Milan, Department of Earth Sciences

University of Camerino, Sezione di Geologia

University of Perugia, Department of Physics and Earth Sciences

University of Bologna, Department of Cultural Heritage

University of Bologna, Department of Chemistry "Giacomo Ciamician"

University of Torino, Department of Earth Sciences

University of Udine, Department of Humanities and Cultural Heritage

University of Sannio, Dipartimento di Scienze e Tecnologie

University of Bari, Department of Earth and Geo-environmental Sciences

University of Roma Tre, Department of Sciences

University of Parma, Department of Chemistry, Life Sciences and Environmental Sustainability

University of Siena, Department of Physical sciences, Earth and environment

Polytechnic of Milan, Department of Electronics, Information and Bioengineering (DEIB)

Polytechnic of Milan, GEOLab Geomatics and Earth Observation Laboratory

University of Roma La Sapienza Department of Earth Sciences

University of Modena and Reggio Emilia, Department of Chemical and Geological Sciences

CNR-ICMATE, Institute of Condensed Matter Chemistry and Technologies for Energy, Padova

CNR-IGAG, Institute of Environmental Geology and Geo-Engineering, Milan

CNR-IGAG, Institute of Environmental Geology and Geo-Engineering, Rome

CNR-IGG, Institute of Geosciences and Georesources, Firenze

CNR-IGG, Institute of Geosciences and Georesources, Padova

CNR-IGG, Institute of Geosciences and Georesources, Pisa

CNR-IRPI, Institute for Geo-Hydrological Protection, Padova

CNR-IRSA, Institute of Research on Water, Bari

CNR-ISAC, Institute of Atmospheric Sciences and Climate, Bologna

CNR-ITC, Construction technologies institute, Milan

ENEA - Technical Unit for the Development of Applications of Radiations, Frascati

ENEA – SSPT – Department for Sustainability – La Spezia, Italy

INGV - National Institute of Geophysics and Volcanology, Rome

INGV - National Institute of Geophysics and Volcanology, Bologna

OGS – National Institute Experimental Geophysical observatory, Trieste

CIRCE - Centre for Isotopic Research on Cultural and Environmental Heritage, INNOVA SCaRL

Ministero dell'Interno
Soprintendenza dei Beni culturali ed ambientali di Palermo (Italy)
Soprintendenza Archeologia, Belle Arti e Paesaggio of Friuli Venezia Giulia
Museo Regionale della Sicilia, Galleria di Palazzo Abatellis, Palermo
ISMEO Italian Archaeological Mission
Centro Studi Sudanese e Sub-Sahariani, Treviso

Arpae Emilia-Romagna, Bologna
Autorità di bacino distrettuale delle Alpi Orientali
Regione del Veneto, Dipartimento Difesa del Suolo, Venezia
Servizio geologico di della Provincia di Trento
Sevizio Geologico, Regione Autonoma Friuli Venezia Giulia, Direzione Centrale Difesa dell'Ambiente,
energia e sviluppo sostenibile, Trieste
Superintendence of Verona, Rovigo, Vicenza
Municipality of Verona

Eni SpA, Research & Technological Innovation Department
MAPEI Spa, Milan
SOGEL spa Società Generale di Informatica, Rome
Geomatics Research & Development (GReD) srl, Italia
CIMA Research Foundation, Savona

EUROPE

Belgium, Vrije Universiteit Brussel, Department of Electrochemical and Surface Engineering

Denmark, University of Copenhagen

Estonia, University of Tartu, Estonian Biocentre, Institute of Genomics

France, IsTerre, Institute of Earth Sciences, Grenoble-Alpes University, Grenoble
France, Université Aix-Marseille, CEREGE, Aix-en-Provence
France, University of Lille, Department of Earth Sciences
France, University of Paris-Saclay Geops, Paris

France, Institut de Physique du Globe, Paris

France, University Sorbonne, IStEP - Institute of Earth Sciences of Paris, Paris

France, CNES, National Centre of Space Studies (CNES, France)

France, CNRS, Laboratory of Paleontology and Geodynamics, Nantes

Germany, Jacobs University Bremen, Department of Physics and Earth Sciences

Germany, University Bremen, MARUM

Germany, University of Frankfurt

Germany, Westfaelische Wilhelms-Universitaet Muenster, Institut für Planetologie

Germany, GeoZentrum, Friedrich Alexander University Erlangen Nuernberg (FAU)

Germany, Department Physical Geography - University of Göttingen

Germany, UFZ - Helmholtz Centre for Environmental Research, Leipzig

Germany, Ludwig Maximilians Universität München, Department of Earth and Environmental Sciences

Greece, School of Rural & Surveying Engineering, National Technical University of Athens (NTUA), Athens

Ireland, Trinity College Dublin, Department of Geology, Dublin

Norway, Oslo Metropolitan University, Department of Civil Engineering and Energy Technology

Portugal, University of Aveiro, Department of Materials and Ceramic Engineering

Romania, Babeş - Bolyai University, Department of Geology, Cluj - Napoca

Poland, Centrum Badań Kosmicznych Polskiej Akademii Nauk - Space Research Centre

Spain, University of Granada, Instituto Andaluz de Ciencias de la Tierra, CSIC

Spain, Universitat Autònoma de Barcelona, Departament of Geology

Spain, University of Granada, Department of Mechanics, Structures and Hydraulics

Spain, Universidad Carlos III de Madrid, Aerospace Department

Spain, Tecnalia Research & Innovation

Spain, University of Zaragoza, Departamento de Ciencias de la Tierra & IUCA

Sweden, Uppsala University, Department of Earth Sciences

Switzerland, WSL Institute for Snow and Avalanche Research SLF, Davos Dorf

Switzerland, Paul Scherrer Institut, X-ray Tomography Group, Losanne

Switzerland, SUPSI, Department of Environment Constructions and Design, Locarno
Switzerland, Ion beam physics of ETHZ, Zurich

UK, University of Newcastle upon Tyne, School of History Classics and Archaeology

UK, University of Edinburgh, School of Geosciences

UK, University of Durham, Earth Sciences Department

UK, University of Leeds, School of Earth and Environment

UK, University of Liverpool, Department of Earth, Ocean and Ecological Sciences

UK, University College of London UCL, Institute of Archaeology

UK, University College of London UCL, Earth Sciences

UK, Open University, Fac. of Science, Technology, Engineering & Mathematics, Sch. of Physical Sciences

UK, ZEISS Research Microscopy Solutions, Cambridge

EXTRA-EUROPE AND GLOBAL

Australia, University of Adelaide, Department of Earth Sciences

Australia, Macquarie University, Department of Earth and Environmental Sciences, Sidney

Australia, Monash University, School of Earth Atmosphere and Environment, Melbourne

Australia, University of Western Australia, School of Earth Sciences & UWA Oceans Institute, Perth

Australia, Australian National University, Research School of Earth Sciences, Canberra

Australia, Curtin University, School of Earth and Planetary Science, Perth

Cameroon, University of Yaoundé, Department of Inorganic Chemistry

Canada, Laurentian University, Harquail School of Earth Sciences, Sudbury

Canada, McGill University, Department Earth and Planetary Sciences, Montreal

Canada, University of Alberta, Department of Earth and Atmospheric Sciences, Edmonton

Canada, University of Quebec, Department of Earth and Atmospheric Sciences, Montreal

Canada, University of British Columbia

Chile, Pontificia Universidad Católica, Department of Structural and Geotechnical Engineering Santiago

China University of Geosciences, Beijing

China, Guangzhou University, Earthquake Engineering Research and Testing Center

China, Guangzhou University, Institute of Geochemistry, State Key Laboratory of Isotope Geochemistry

China, China University of Geoscience Wuhan

China, Northwest University Xi'an, Department of Geology

China, Chengdu University of Technology, Institute of Sedimentary Geology
China, State Key Lab. of Earthquake Dynamics, Inst. of Geology, China Earthquake Administration, Beijing
China, University of Science and Technology of China, School of Earth and Space Sciences Hefei

India, Indian Institute of Technology, Kanpur

Israel, Geological Survey of Israel, Jerusalem
Israel, Israel Antiquity Authority, Jerusalem
Israel, Sami Shamoon College of engineering, Beer Sheva

Japan, Kyushu University, Dynamics Structure and Evolution of Earth and Planets
Japan, Kyoto University, Graduate School of Science
Japan, Niigata University, Faculty of Science
Japan, National Institute of Polar Research, Geoscience Group, Tokyo

Kenya, Meru University of Science and Technology

New Zealand, Victoria University, School of Geography Environmental and Earth Science, Wellington

South Korea, Korean Institute of Geoscience and Mineral Resources, Daejeon
South Korea, Sejong University, Seoul

Sudan, Section Francoise de la direction des Antiquites, Khartoum

Turkey, Istanbul Technical University, Department Geophysical Engineering

USA, Lawrence Berkeley National Laboratory, Berkeley, California
USA, Colorado State University, Fort Collins
USA, Rutgers University, Dept of Earth and Planetary Sciences, New York
USA, University of California Berkeley, Department of Landscape Architecture & Environmental Planning
USA, University of Minnesota, Earth and Environmental Sciences
USA, University of Oregon, Department of Earth Sciences
USA, Stanford University, Woods Institute for the Environment and the Department of Biology
USA, Getty Conservation Institute, Los Angeles
USA, University of Chicago Marine Biological Laboratory, Woods Hole
USA, Gemological Institute of America
USA, Carnegie Institution for Science

VISITING SCIENTISTS

The pandemic situation almost completely blocked people from travelling to temporarily join other institutions. Thus, the movement of visiting scientists, both as incoming and outgoing researchers, has been almost null. In particular, only the few exchanges carried out before mid of March 2020 occurred.

OUTGOING

Claudio Mazzoli	ENEA (PNRA) – Antarctica, 2 months
Elena Perez Monserrat	UNIVERSIDAD DE GRANADA, 2 months
Pietro Carpanese	Bauhaus Universität Weimar, 1 year
Ludovico Mascarin	Université Claude Bernard Lyon I, 2 months
Simone Masoch	Dep. de Ingeniería Estructural y Geotécnica, Pontificia Universidad Católica de Chile - 2.5 months

INCOMING

Pietro Poli	Université Grenoble Alpes ISTERre-Grenoble, France (1/9-15/10/2020); L. Boschi/G. Di Toro
Maltoni Sarah	University of Lausanne, Switzerland (16/9/2020 – 31/8/2021); A. Silvestri
Joaquin Zurutuza	University of Caen and Aranzadi Scientific Society, Spain (1/2/2019 – 1/2/2020); A. Caporali
Ondráčková Lenka	Masaryk University (20/1 – 6/3/2020); N. Surian
Wang Yu (PhD student)	China University of Geosciences, Wuhan (1/11/2019 – 1/5/2021); M. Zattin





International Degree programme

INTERNATIONAL DEGREE PROGRAMME

by M. Zattin

Over the past few years, the University of Padua has spent a lot of effort on the internalisation of its research and didactic activities. In the wake of this process, in 2020, the Department launched a couple of new projects that should be able to significantly increase the number of incoming foreign students, especially regarding the master's degree courses.

A very innovative agreement (named the '3+1+1 Programme') was signed with the University of Lanzhou and the Northwestern University of Xi'an. The above-mentioned programme will offer the opportunity for 10 students who have completed the first three-years curriculum of undergraduate level courses to spend up to one academic year at the University of Padua as exchange students, attending course units within the Geology and Technical Geology second cycle degree course.

At the end of the first year as exchange students, selected students may apply to pursue their studies as degree-seeking students within the Geology and Technical Geology degree course, following an evaluation by the academic board responsible for the regular admission. Notwithstanding the COVID-19 restrictions, the first five students from the University of Lanzhou registered for the academic year 2020–2021 and are currently attending the courses as regular students. During the second semester, they will work on their thesis projects in Padua and finally obtain a Chinese BSc degree.

A further agreement has been signed with Goethe University of Frankfurt with the specific aim to implement a two-year International Master Programme in Geosciences. The proposed programme (named 'Earth Dynamics') will consist of a first year at the home university, the third semester spent at the host university and a jointly supervised master's project in the fourth semester. Upon successful completion of the International Master Programme, students shall be awarded a degree by their respective home university, but we are working to reach an agreement for a joint degree in the next few years. The main objective is to train students in the field of geosciences with a multidisciplinary approach and focus on active and fossil orogeneses and coupling processes from mantle to atmosphere.

Moreover, it aims to endow students with the ability to tackle advanced problems using state-of-the-art theoretical and analytical tools. Students enrolled for the academic year 2020–2021 will be eligible for the programme, and their selection will start in January 2021. They will benefit from a specific grant given by the Department that will supplement the ERASMUS+ mobility programme.



Seminars

SEMINARS *by A. Fontana*

In February 2020, the word 'webinar' was known only by a limited number of researchers and students, but in the span of a few weeks, it became one of the most widespread and diffused terms—sometimes even abused—for describing the possibility to meet colleagues, students and, more in general, people. A 'webinar', formed from the contraction between 'web' and 'seminar', describes a presentation given by someone and who is available online, both as a 'live' and/or 'podcast' modality. If, on the one hand, the COVID-19 emergency has suppressed the possibility to travel and meet people personally, on the other hand, it has incredibly multiplied the availability of online seminars, lectures and conferences. Probably, the diffusion of webinars will be one of the few positive legacies of the pandemic situation that we have been facing.

Generally, the Department is used to organising seminars almost every week for master's and PhD students. During 2020, only two seminars have been given as a conference in person in February, whereas between March and October, other similar activities that were planned had to be cancelled. Thanks to the efforts of the PhD School in Earth Sciences, between November and December, seven webinars were organised for showing the students some of the cutting-edge international research topics and new methodologies.

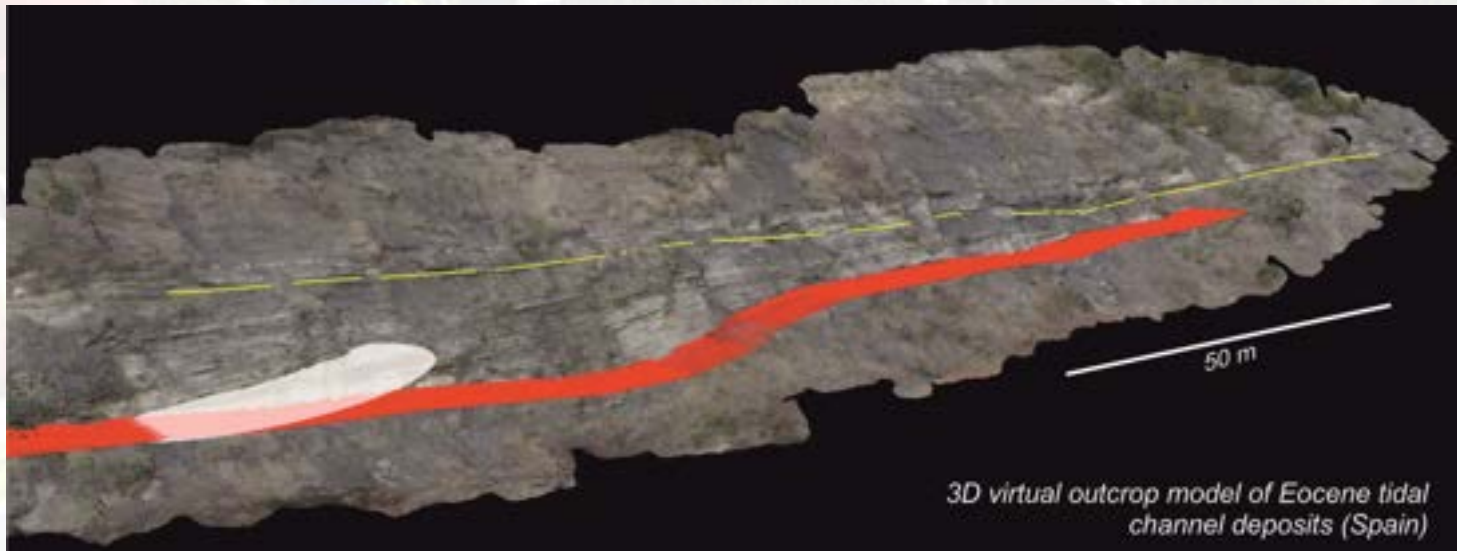


Date	Speaker	Affiliation	Title	Type
13/02/2020	Robert Dinnebier	Max Planck Institute for Solid State Research Stuttgart	Linking Powder Diffraction to Art and Conservation: A synergy story	Seminar
26/02/2020	Xing Yu	Key Lab of Submarine Geosciences, Second Institute of Oceanography, MNR, Hangzhou (China)	Plate-Driven Micro-hotspots: Cases from Southwest Indian ridge	Seminar
26/11/2020	Thomas Westerhold	MARUM University of Bremen	How to capture 66 million of years of natural climatic variability	Webinar
27/11/2020	Benedetto De Vivo	Università Telematica Pegaso	Geochemical monitoring of soils	Webinar
03/12/2020	Mariachiara Zaffani	Veneta Engineering Srl, Verona	Investire le proprie competenze nel settore delle pietre ornamentali: il ruolo del geologo in un laboratorio prove su materiali lapidei	Webinar
04/12/2020	Lucia Mancini	Elettra - Sincrotrone Trieste S.C.p.A. (Trieste), LINXS – Lund Institute for Neutron and X-ray Science, Lund, Sweden	3D and 4D X-ray imaging techniques for comprehensive microstructural analysis of materials: from geological applications to natural and cultural heritage studies	Webinar
10/12/2020	Emily Brodsky	University of California Santa Cruz, Dept. of Earth and Planetary Sciences	The mechanics of large earthquakes	Webinar
17/12/2020	Ian Kane	University of Manchester - Department of Earth and Environmental Sciences	Microplastics in deep-marine sedimentary environments	Webinar
18/12/2020	Morelia Urlaub	GEOMAR - Helmholtz Centre for Ocean Research, Kiel (Germany)	A fresh view on submarine volcano-tectonic deformation	Webinar



Teaching

The Digital Collection Project included also 135 digital scans of thin sections from magmatic, metamorphic and sedimentary rocks, but also rock samples suitable for micropaleontological observations. Section were scanned both at parallel and crossed nichols. Within specific thin sections, key areas were also identified and covered through a dynamic scanning in order to make them visible through a 360° rotation and highlight optical features of different minerals. Field activities and observation of geological outcrops are a further crucial formative experience that was denied to our students by the pandemic. High-resolution 3D models of outcrop cliffs were used to compensate this lack. These models, which were previously acquired for research purposes or obtained as freely-distributed from web sources, were adjusted to specific courses and used to carry out virtual fieldtrips. Although the lack of a field activities is a critical educational gap for students, introduction of virtual geology offered them the opportunity of exploring a new perspective about field geology, and made them close to the most innovative approaches used nowadays to investigate geological outcrop. The two field mapping courses, which are yearly organized at the end of second and third year of the first-cycle degrees in Earth Sciences were not carried out. Nevertheless, during summer 2020, when the imposed lockdown guidelines were relaxed by the government, students were organized in groups and conducted field geology activities in the Southern Alps.

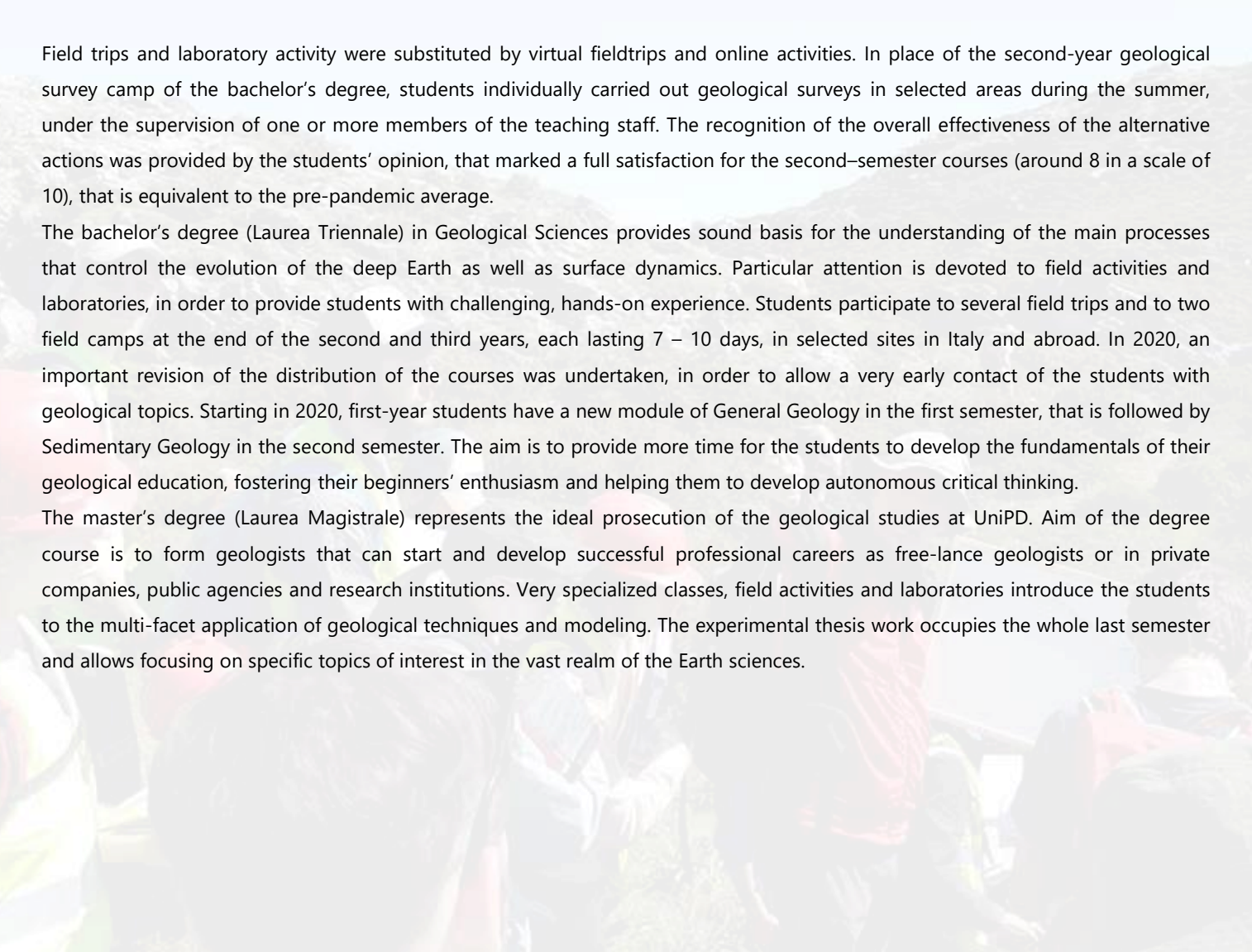


BACHELOR AND MASTER DEGREES IN EARTH SCIENCES *by P. Mozzi*

The professorial and research faculty of the Department of Geosciences covers the wide array of topics of the Earth Sciences, spanning from paleontology and stratigraphy to sedimentology, structural geology, geomorphology, technical geology, mineralogy, petrology, geochemistry, georesources, planetary geology and geophysics of the solid Earth and the atmosphere. All faculty members are active scientists in their field of expertise and their effort is to continuously transfer groundbreaking scientific and professional knowledge and skills to their students. This allows the Department to offer a thorough, high-standard education cycle in the geosciences, entirely hosted in a modern and comfortable building where classrooms are adjacent to laboratories and research facilities.

The COVID-19 pandemic heavily hit all teaching activities in the second semester 2020. All courses continued online but there was no possibility of running the normal laboratory and field activities. Nevertheless, the effort and dedication of our faculty, combined with the resilience and enthusiasms of our students, allowed to minimize the damages of such situation.



The background of the slide is a faded, semi-transparent image of a geological field site. It shows a person wearing a white hard hat and a high-visibility safety vest, standing in a rocky, outdoor environment. The person appears to be engaged in some activity, possibly related to field research or safety checks. The overall tone is professional and academic.

Field trips and laboratory activity were substituted by virtual fieldtrips and online activities. In place of the second-year geological survey camp of the bachelor's degree, students individually carried out geological surveys in selected areas during the summer, under the supervision of one or more members of the teaching staff. The recognition of the overall effectiveness of the alternative actions was provided by the students' opinion, that marked a full satisfaction for the second-semester courses (around 8 in a scale of 10), that is equivalent to the pre-pandemic average.

The bachelor's degree (Laurea Triennale) in Geological Sciences provides sound basis for the understanding of the main processes that control the evolution of the deep Earth as well as surface dynamics. Particular attention is devoted to field activities and laboratories, in order to provide students with challenging, hands-on experience. Students participate to several field trips and to two field camps, at the end of the second and third years, each lasting 7 – 10 days, in selected sites in Italy and abroad. In 2020, an important revision of the distribution of the courses was undertaken, in order to allow a very early contact of the students with geological topics. Starting in 2020, first-year students have a new module of General Geology in the first semester, that is followed by Sedimentary Geology in the second semester. The aim is to provide more time for the students to develop the fundamentals of their geological education, fostering their beginners' enthusiasm and helping them to develop autonomous critical thinking.

The master's degree (Laurea Magistrale) represents the ideal prosecution of the geological studies at UniPD. Aim of the degree course is to form geologists that can start and develop successful professional careers as free-lance geologists or in private companies, public agencies and research institutions. Very specialized classes, field activities and laboratories introduce the students to the multi-facet application of geological techniques and modeling. The experimental thesis work occupies the whole last semester and allows focusing on specific topics of interest in the vast realm of the Earth sciences.

The year 2020 was a period of fervent discussion and programming of the new master's degree in Environmental Geology and Earth Dynamics to be operative in the next academic year 2021-2022. The project, that is now under approval by the Italian Ministry of University and Research, foresees two curricula within the master's degree. The curriculum in Earth Dynamics is entirely in English and combines solid fundamental knowledge on the Earth's processes and history with the application of cutting-edge geological techniques and data processing. Through applied research-oriented teaching, field activities and laboratories, the program offers advanced education and training in the geosciences, with a focus on diverse issues that are crucial for future society such as the prevention and mitigation of geohazards, land planning and environmental management, Climate Change, the prospection and sustainable exploitation of georesources, geomaterials, cultural heritage protection, planetary exploration. An agreement has been signed with the University of Frankfurt that allows a selection of the most meritorious students to spend 6 months abroad.





Other agreements with European universities are under definition, exploring the possibility of establishing double-degrees.

The curriculum in Geologia Applicata alla Difesa del Suolo e dell'Ambiente firmly keeps the focus on the formation of professional geologists dedicated to technical and engineering geology and hydrogeology. This is a strategic need for the Italian society, given the fragility of the national territory in terms of geohazards and environmental protection. The courses of this program are being deeply remodeled with the aim of keeping the pace with the more advanced techniques in data acquisition and processing, as well as to meet the needs of evolving environmental regulations in Italy and the European Union. Teaching on the crucial issues of landslide monitoring and remediation is being greatly strengthened thanks to new acquisitions of the faculty staff.

In order to consolidate the international experience of our students and enhance their opportunities in the European and worldwide professional and research market, the Department of Geosciences is enthusiastically committed in the ERASMUS+ Programme and SEMP - Swiss European Mobility Programme. Up to 20 grants have been available in 2020 for our best students to spend a semester in a choice of fourteen European Universities in Norway, Finland, Denmark, France, Germany, Hungary, Spain and Switzerland.

MASTER'S COURSE IN GEOPHYSICS FOR NATURAL RISKS AND RESOURCES *by G. Cassiani*

In October 2020, the Department has activated for the first time the Master's course in Geophysics for Natural Risks and Resources. The Master has the main goal of educating professionals and researchers capable of approaching in a multi-disciplinary manner the theory and applications of physical methodologies for the exploration and characterization of the subsoil. This exploration can take place at different spatial scales, from meters to tens and hundreds of kilometers, with aims spanning a large number of application and theoretical areas where the knowledge of soil and subsoil is crucial, such as:

- Search for mining and energy resources;
- Subsoil characterization for renewable energies such as geothermal energy;
- Non-invasive techniques for civil and environmental engineering, including geotechnical applications:
- Engineering geology characterization with specific attention to hillslope stability and hydrological risks in general;
- Characterization for seismic risk both at global (fault presence and nature) and local (amplification mechanisms) scales;
- Application to built structures, with specific reference to the historical buildings, foundations and soil-structure interactions.
- Applied Geodesy to study Earth's dynamics.





The offer of courses has been constructed with two goals in mind: (i) educating professionals in the geophysical sector with a wide and solid quantitative background, thus capable of accessing a number of careers in industry and research; (ii) attracting students from different backgrounds and produce graduates with a fluid interaction with the international geophysical community. In order to satisfy the requirements of the job environment, two majors are foreseen: (a) a computational specialization, tentatively directed towards large scale geophysical applications (e.g. 3D and 4D seismics) with a predominant role in mining and energy subsoil exploration, but also for satellite applications, and (b) a field specialization, with applications directed towards the management of natural resources and environmental and engineering disciplines, with the aim of educating independent professionals. The MSc course has had a good success already in its first year of activation, with 25 pre-registered students, and, in spite of the obvious difficulties due to the COVID pandemics, a vast majority of international students coming from more than 10 different countries.



Graduates

BACHELOR

Candidate	Title	Supervisor	Course
Aghemo A.	Analysis of temperatures and conductivity in the Scorzè area in the medium Venetian plain	P. Fabbri	Envir. Sciences and Technology (STAM)
Bagalini M.	The Complex Architecture of a Major fault Zone: an example from the Umbria-Marche Apennines	T. Tesei	Geological Science
Bardini L.	Reassessment of a fossil fish collection housed in the Museo Civico di Crocetta del Montello (Treviso, Italy)	E. Fornaciari	Natural Science
Bedon S.	Geological analysis of pit and cones in Derain quadrangles (Mercury)	M. Massironi	Geological Science
Bellacicco L.	Carbon isotope investigations on organic matter of the stratigraphic sequences at the Rhaetian/Hettangian limit (Triassic/Jurassic)	M. Rigo	Geological Science
Bregolin M.	An assessment of landslide susceptibility in the municipalities of Colle Santa Lucia and Selva di Cadore (BL)	M. Floris	Geological Science
Byloos C.	Environmental proxies through geochemical analyses around the Norian/Rhaetian (Upper Triassic) limit	M. Rigo	Natural Science
Cangiamila A.	Geochemical and paleoenvironmental analyses around the Norico-Rhaetian (Upper Triassic) limit: possible evidence of anoxia	M. Rigo	Natural Science
Carlassare M.	Conodont biostratigraphic study of the stratigraphic successions of Timor Leste	M. Rigo	Geological Science
Carradore E.	Shock temperature recorded by graphite from Almahata Sitta ureilites	F. Nestola	Geological Science
Cervelli M.	Analysis of the thermal anomaly during the intrusion of a magma body: an example from the Southern Andes	M. Zattin	Geological Science
Chiesurin A.	Mineral composition of fault rocks from the Koyna deep drilling project (India)	G. Di Toro	Geological Science
Chini M.	Geological study of the Mattarello-Trento transect for the preliminary design of the Trento tunnel (Fortezza-Verona line -South Access of the Brenner Tunnel)	M. Massironi	Geological Science
Chiocchetti F.	Chemostratigraphic correlations (d13Corg) of Tethyan sequences at the Triassic/Jurassic boundary	M. Rigo	Geological Science
Cicalini N.	Carbon isotope analysis on organic matter around the Noric/Rhaetian boundary of the Western Tethys	M. Rigo	Geological Science
Cogliati A.	Landslide susceptibility evaluation in Val di Zoldo municipality	M. Floris	Geological Science

Costa M.	Comparison between the Norian/Rhaetian limit and the Warepia /Otapirian limit (New Zealand) through the isotope curve of organic carbon	M. Rigo	Geological Science
de Cristofaro L.	Using clays as a building material: past, present and future	G. Artioli	Materials Science
De Giovanni F.	Analysis of the planar configuration of unvegetated meandering rivers	A. D'Alpaos	Geological Science
Elgashti M. A. A.	Analysis of Historical Weather Data of Andraz Station (BL)	L. Piccinini	Geological Science
Gastaldello G.	Environmental characterization of fuel storage site in Albignasego (PD)	L. Piccinini	Geological Science
Gastaldi G.	Analysis of the morphological variations of the Cordevole river and some of its tributaries following the Vaia event (October 2018)	N. Surian	Geological Science
Gatti A.	Structural analysis of the Ganymede grooves at margins of the main geological units (dark and light terrains)	M. Massironi	Geological Science
Giordano A.	Analysis of the morphological variations of the Sesia river in the period 2016-2019 using Sentinel-2 images	N. Surian	Natural Science
Groff M.	Evolution of the Lares glacier (TN) from 1973 to 2015	P. Mozzi	Geological Science
Lorenzato I.	Climatic variations on the pluviometric series of the stations of Tonezza (VI), Bovolenta (PD) and Chioggia (VE)	P. Fabbri	Envir. Sciences and Technology (STAm)
Montagner M.	Sustainable cementitious materials and circular economy	G. Artioli	Materials Science
Moranduzzo G.	Contact metamorphism of metapelites in the aureole of the Cima d'Asta pluto	B. Cesare	Geological Science
Nichele G.	Geomorphological effects of an extreme alluvial event in the Albedosa river basin (Piedmont)	N. Surian	Natural Science
Pacchiega L.	An assessment of landslide susceptibility in the municipalities of Vallada Agordina, San Tomaso Agordino and Cencenighe Agordino	M. Floris	Geological Science
Palmieri C.	Identification of microplastics in the sediments of the Venice Lagoon	M. Zattin	Envir. Sciences and Technology (STAm)
Pellegrina M.	Inorganic pigments in the history of art: analysis, degradation and restoration of azurite	G. Artioli	Materials Science
Pisoni C.	Geochemical proxies for paleoenvironmental interpretations of stratigraphic sequences at the Norian/Rhaetian limit (Upper Triassic)	M. Rigo	Geological Science
Rampin S.	Use of the negative shift of organic $\delta^{13}C$ as a possible event for the definition of the Norian / Rhaetian limit	M. Rigo	Geological Science
Ranieri R.	Geological-structural surveys of the Vado di Ferruccio area (Central Apennines, Italy)	G. Di Toro	Geological Science

Rosa F.	Morphological and vegetation variations in an alpine braided river (Tagliamento river)	N. Surian	Natural Science
Sala M.	Hints of evaporitic diapirism and karst in Izamal and Yelapa Craters, Arabia Terra, Mars	M. Massironi	Geological Science
Sarri D.	Hydrogeological study on some springs of Montello	P. Fabbri	Envir. Sciences and Technology (STAm)
Semprebon P.	Reassessment of the Paleogene crustaceans Lophoranina housed in the Museum of Geology and Paleontology of Padova University	L. Giusberti	Natural Science
Tarletti G.	Growth relationships between diamonds and inclusions of iron sulfides: implications on the diamond age	F. Nestola	Geological Science
Tonello A.	Microstructures and composition of primary melt inclusions in crustal xenoliths of the Andean margin (Mercaderes, Colombia)	B. Cesare	Natural Science
Zeba M.	Interaction between structural framework, tertiary intrusive systems and speleogenesis in Eastern Lessinia	M. Massironi	Geological Science



MASTER

Candidate	Title	Supervisor	Course
Badamo F.	Chemical-petrographic, geomechanical and thermophysical characterization of the halite mine of Petralia Soprana (Pa)	A. Galgaro	Geology and Technical Geology
Benvegnù I.	Thermal evolution of Paleozoic and Triassic reservoir rocks in the Ghadames-Illizi Basin (Algeria)	M. Zattin	Geology and Technical Geology
Bersan E.	Field and microstructural investigation of extensional faults in bituminous dolostones (Fornaca Valley, Central Apennines, Abruzzo)	G. Di Toro	Geology and Technical Geology
Bianco S.	Middle Eocene Calcareous nannofossil study from the Core Possagno A (Possagno, Italy)	E. Fornaciari	Natural Science
Bortolamei E.	Seismic vulnerability evaluation of metallic industrial racks	F. Da Porto	Civil Engineering
Cancel F.	Solid transport processes in mountain watercourses during extreme events: the Vaia storm (27-30 October 2018) in the Tegnass river basin (Dolomites)	N. Surian	Natural Science
Caprino A.	Analysis of the effectiveness of combined interventions at various degrees of invasiveness to reduce the seismic vulnerability of masonry buildings: the former Fabriano's courthouse case	F. Da Porto	Civil Engineering
Carraro E.	Geological characterization and modelling aim to evaluate the Sant'Andrea landslide (Perarolo di Cadore, BL Italy) geo-hydrological risk	A. Galgaro	Geology and Technical Geology
Catelan F. T.	Numerical simulation of PFAS contamination of groundwater in the Western Veneto Region	L. Piccinini	Geology and Technical Geology
Chimento F.	The Eocene / Oligocene boundary in the Lessini Shelf - facies analysis and carbonate stable isotope geochemistry	N. Preto	Geology and Technical Geology
Chinello M.	Structural characterization of the damage zone of carbonate faults (Central Apennines, Italy)	G. Di Toro	Geology and Technical Geology
Costa B.	Petrology and melt inclusions study of lower crustal xenoliths from Mercaderes Rio Mayo - Colombia	B. Cesare	Geology and Technical Geology
De Cristofaro A.	Preliminary assessment of tunnel drainage: the case study of Trento Gallery	L. Piccinini	Geology and Technical Geology
Dei Cont C.	Hydrogeological characterization of the Meschio spring in Savassa Alta, Vittorio Veneto (TV)	P. Fabbri	Geology and Technical Geology
Facci M.	Unconventional deep closed-circuit heat exchanger: preliminary numerical feasibility study	A. Galgaro	Geology and Technical Geology

Favaro S.	On the role of vegetation on the morphodynamic evolution of meandering rivers	A. D'Alpaos	Civil Engineering
Feletto L.	Cost-benefit analysis of an energy and structural requalification of a strategic building for the Italian Civil Protection	F. Da Porto	Energy Engineering
Ferrari F.	Organic carbon stable isotopes and palynofacies across the Permian–Triassic boundary in the Adige Valley and Dolomites (Southern Alps, Italy)	N. Preto	Geology and Technical Geology
Garzotto F.	Hydrogeological modelling of the Veneto area affected by contamination by perfluoroalkyl substances (PFAS)	P. Fabbri	Geology and Technical Geology
Gaspari M.	Structural analysis of existing RC buildings including traditional and innovative solutions for strengthening and seismic isolation	F. Da Porto	Civil Engineering
Gasperi L.	Late Quaternary Evolution of the Musone river basin (Veneto)	A. Fontana	Geology and Technical Geology
Gobbi V.	Morphometry and migration rate in high- and low-peak discharge variability meandering rivers	M. Ghinassi	Geology and Technical Geology
Grandi P.	Oceanic lithologies associated with magnetite mineralisation of the Montsalet area (Cogne, Val d'Aosta)	P. Nimis	Geology and Technical Geology
Guzzo F.	Prediction of the reservoir quality of a sandstone through the use of an analogue	M. Zattin	Geology and Technical Geology
Lovati G.	Analysis of Martian north polar ice cap layering with SHARAD data	M. Massironi	Astronomy
Martinello A.	Analysis of the effects of salt-marsh reduction on the hydrodynamics and sediment transport in the Venice Lagoon	A. D'Alpaos	Civil Engineering
Mario L.	Morphometry of Holocene fluvial paleo-meanders of the Venetian Plain between Monselice and Correzzola (Italy)	M. Ghinassi	Geology and Technical Geology
Nardelli L.	Analysis through photointerpretation of the paleohydrography of the south-eastern Friulian Plain (NE Italy)	A. Fontana	Geology and Technical Geology
Nisato E.	An analysis of the causes of subsidence in the lower Veneto-Friuli plain area through satellite interferometry techniques and geotechnical characterization	M. Floris	Geology and Technical Geology
Nechita L. D.	Reuse of CO ₂ storage materials in soil stabilization	G. Artioli	Land and Envir. Sci. And Technology (STAmT)
Olivieri O. S.	The Dupal anomaly: an expression of the rifting history of the Indian Ocean?	C. Meyzen	Geology and Technical Geology

Pavoni M.	Surface and borehole ERT for hydrological characterisation of the near surface	J. Boaga	Geology and Technical Geology
Piredda G.	The Pantheon in Rome: the interpretation of structural behaviour through historical-constructive investigations and numerical analysis	F. Da Porto	Civil Engineering
Pivato A.	Morphodynamic evolution of meander cutoffs in coastal landscapes	A. D'Alpaos	Geology and Technical Geology
Pulze E.	Subsoil stratigraphy of the Euganean Thermal Basin (north-eastern Italy)	C. Stefani	Natural Science
Rampado M.	Analysis of masonry quality, virtual reconstruction and evaluation of seismic vulnerability for some structures of Shivta archaeological site in Israel	F. Da Porto	Building Engineering and Architecture
Rosso C.	Multiple polygonal fault systems in the Cretaceous-Cenozoic succession of the Horda Platform (Norwegian North Sea)	A. Breda	Geology and Technical Geology
Salaorni A.	Planform morphologies of submarine meandering channels	A. D'Alpaos	Civil Engineering
Santoro F.	Process of carbonation and durability in alternative binders	L. Valentini	Geology and Technical Geology
Schiavon F.	Morphometry of Holocene fluvial paleo-meanders of the Venetian Plain between Correzzola and the present-day shoreline (Italy)	M. Ghinassi	Geology and Technical Geology
Sirch F.	Electrical and electro-magnetic techniques for the characterization of permafrost: case studies in the eastern Alps	J. Boaga	Geology and Technical Geology
Surian B.	Electrical resistivity tomography for monitoring saline intrusion in a coastal environment	J. Boaga	Geology and Technical Geology
Tonello M.	Morphometries and spatial distribution of mesoforms in fluvial point bars	M. Ghinassi	Geology and Technical Geology
Valerio A.	San Benedetto Basilica in Norcia: identification of construction phases and analysis of the dynamics of collapse of the bell tower	F. Da Porto	Civil Engineering
Veliu M.	Detection of small microplastics (< 10 µm) from environmental samples	G. Artioli	Land and Envir. Sci. And Technology (STAmT)
Vesco Lopez S.	Hydrogeological study on water quality in the provincial areas of Venice and Treviso	P. Fabbri	Geology and Technical Geology
Zampieri A.	A study on the correlation between subsidence phenomena and underground water circulation in the municipality of Portogruaro (VE) (Veneto-Friuli plain)	M. Floris	Geology and Technical Geology



Dissemination
and outreach

DISSEMINATION & OUTREACH by J. Boaga

The Department is actively committed to promoting and offering the dissemination and divulgation of the scientific knowledge. Nowadays, it is agreed that a pervasive and effective outreach of research is as important as the usual scientific dissemination. Scientific dissemination is mainly achieved via publication of the theoretical and experimental results in specialistic journals and congresses, generally using strict scientific and technical jargon. Thus, only a restricted community will ultimately benefit from this information. Divulgation and general dissemination, on the contrary, are intended to share scientific knowledge with a broader audience that is composed of people with no specific training in the field. Dissemination and communication activities performed by the components of the Department are also aimed at increasing its public visibility and reputation. In this respect, TV coverage, radio broadcasts, printed and online documents, video and digital contents (as interviews and documentaries) on social media are exceptionally efficient. For these reasons, over the past few years, the Department has considerably increased its commitment in social media, public events, exhibitions and educational activities, as well as the distribution of publications specifically addressed to a generic audience. In 2020, the Department promoted several initiatives, even if limited because of the pandemic. Specifically, our researchers were invited to take part in eight radio interviews, ranging from national news broadcasts to local radio stations, to explain their research topics.

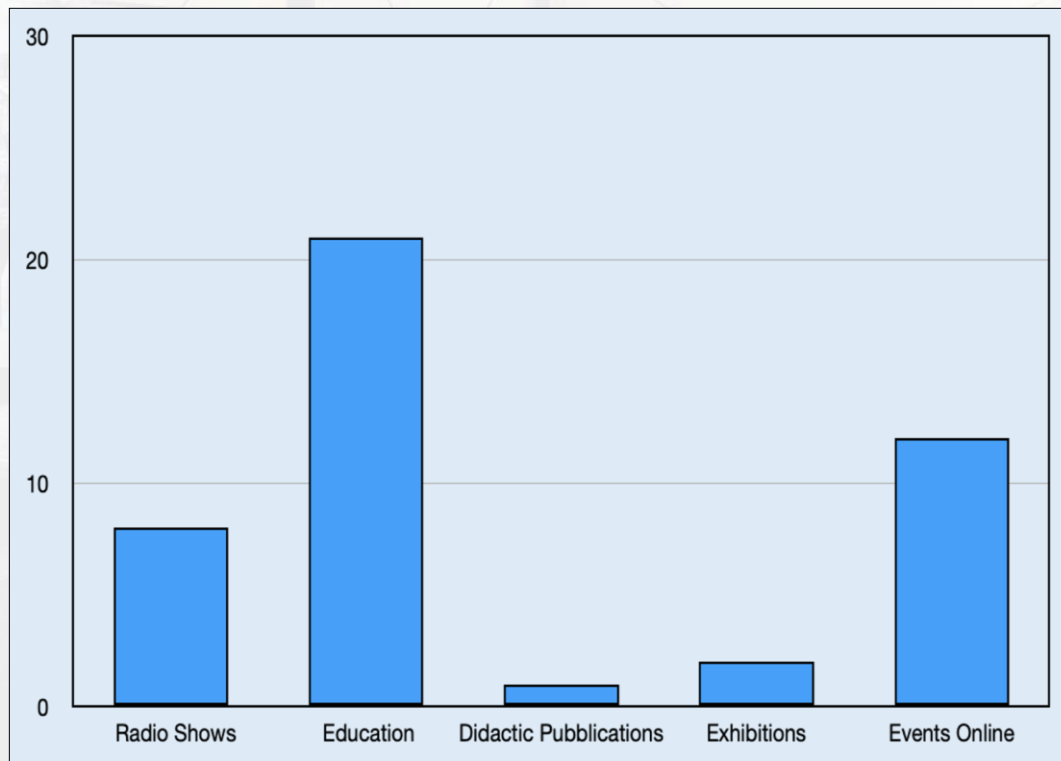
Department of Geosciences scientists on air in 2020! Did you know your cellar can be a possible radioactivity source? Or that a stone can hide a colourful artwork? Why do the rivers have those shapes? Diamonds at 400 km depth in the Earth's interior? Stay tuned to our MediaSpace channel!




Two exhibits for generic audiences were organised, and six events with schools and educational institutions took place. In total, more than 20 events aimed at promoting and presenting scientific results to the public were organised. In this peculiar pandemic year, most of the activities were online, so we proposed webinars and online experiments for the wider public, from lab experiences dedicated to generic audiences to topic seminars about our activities. Unfortunately, the Department did not host schoolchildren classes as usual this year because of COVID-19 regulations, but we tried to overcome this with technology. In fact, for the first year,



the Department has selected a team specifically dedicated to communication and outreach, which is involved in all the activities related to presenting both research and teaching to the so-called “general public”. New social accounts on the main platforms, such as Instagram, Facebook, Twitter and MediaSpace, were specifically developed to share with large audiences the science we build during our everyday work. We have hundreds of likes and followers of our Facebook and Instagram profiles, with thousands of visualisations of the videos there being promoted. In this framework, the Department website was deeply redesigned, becoming our main external façade, especially during the forced social distance period. News about events, publications, discoveries and activities are constantly updated, so don't miss them! Part of the efforts in 2020 in divulgation also addressed science teachers, who represent the main inspiration and guide in orienting the youngest in society. Based on the feedback received, we strongly believe that teaching earth sciences deserves a more modern and efficient approach to captivate the interest of middle and high school students. In the graph, Department's dissemination and divulgation activities are summarised for the year 2020. Even with the pandemic conditions, the message is still clear: we keep serving science, we keep serving our community, and we do not intend to stop!





GeoContest

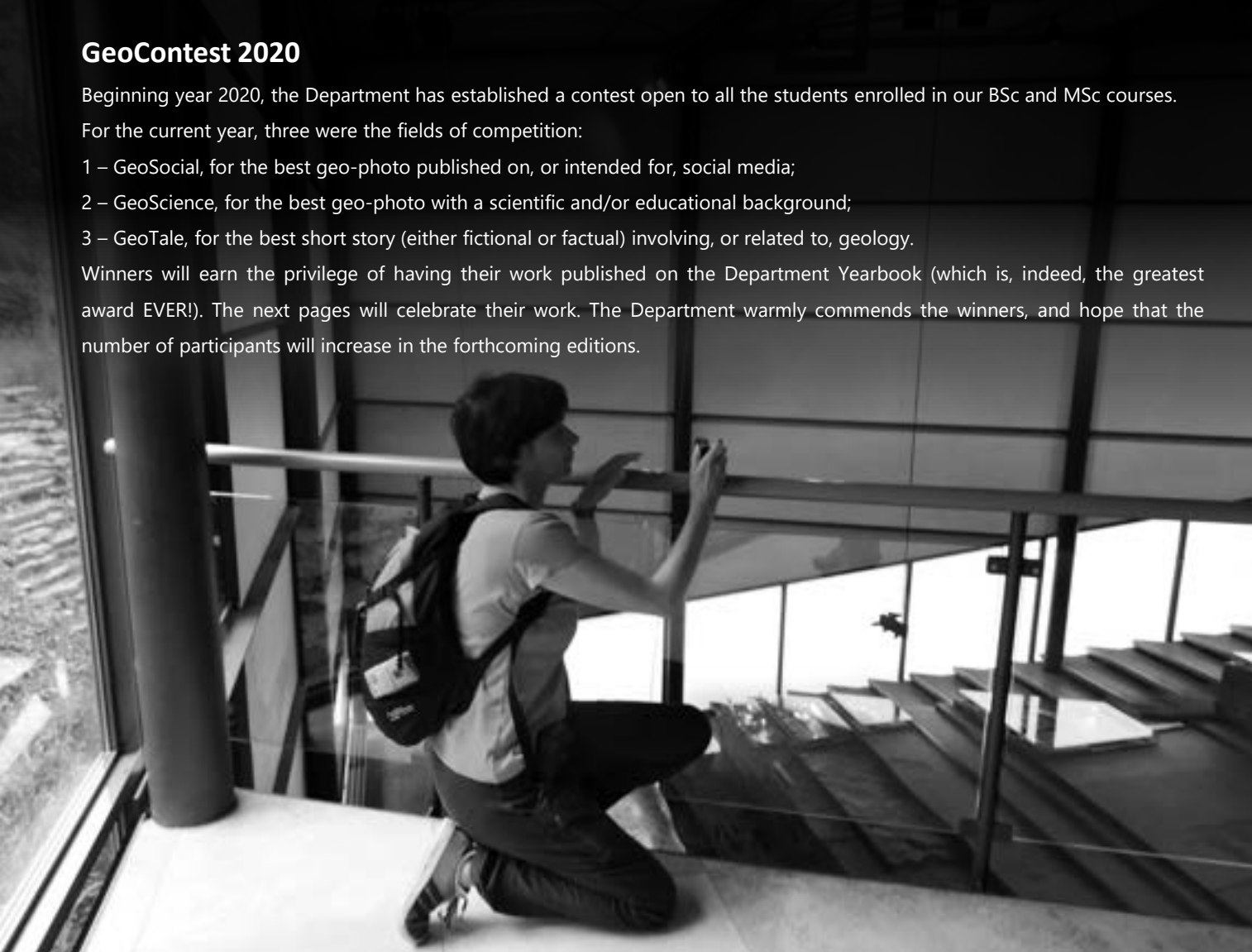
GeoContest 2020

Beginning year 2020, the Department has established a contest open to all the students enrolled in our BSc and MSc courses.

For the current year, three were the fields of competition:

- 1 – GeoSocial, for the best geo-photo published on, or intended for, social media;
- 2 – GeoScience, for the best geo-photo with a scientific and/or educational background;
- 3 – GeoTale, for the best short story (either fictional or factual) involving, or related to, geology.

Winners will earn the privilege of having their work published on the Department Yearbook (which is, indeed, the greatest award EVER!). The next pages will celebrate their work. The Department warmly commends the winners, and hope that the number of participants will increase in the forthcoming editions.



WINNER

GeoSocial photo contest

"When finding an outcrop is harder than studying it"



Enrico
Zampieri
MSc student





WINNER
GeoScience
photo contest

"Abyssal star"

Linda
Lambertucci
BSc student





Pietro
Castellini
BSc student

WINNER GeoTale writing contest

"Letter to Geology"

Dear Geology,

I still remember how it began, in a mid-summer night besieged by a thousand doubts. What will I do when I get big, I wondered. While watching a sad movie I saw the light: "I'll be a geologist" I shouted from the rooftops. I still recall the runs at breakneck speed to take the train. I remember the emotion, but also the fear of the first class, in the huge Arduino room. We set off with chemistry, difficult subject to many. At the time I was alone and did not know anyone. Yet in the air you could already breathe the hunger for rocks.

But to satisfy it we had to wait for the Physical Geography classes and especially the second semester, with fearsome Mineralogy, you remember it, don't you? Many were the sleepless nights spent studying. Then the first friends came, for someone also the first loves. Then, when the first hurdles were overcome, the time came for us to taste the first rocks. I still recall the paragneisses and the orthogneisses (by the way, what was the difference?), then go with Stratigraphy and the countless names to be learned: such as Dolomia dello



Pietro
Castellini
BSc student

WINNER GeoTale writing contest

"Letter to Geology"

Sciliar or Formazione a Bellerophon or the membro di San Lucano, which sounded more like the name of a liquor... it seemed like it was just repeating an endless shopping list. shopping list. Yet it was worth it, now that I know what is around us and its past. You know, Earth's history always fascinated me, I believe that is why I enrolled in you.

And how could I forget the microscopy thin sections? And the endless hours spent on those uncomfortable stools? The back pains I had when I got home, I would not wish them to my worst enemy (no, I would to him). No, come on, I am joking, I am not really a bitter guy, unreliable at most. Yet I got to the third year. With my head spinning more than the inversion of the Earth's magnetic field. And then down, toward so-long-dreamed-of-and-never-come Corsica. Damned Covid, you stole our dreams but did not steel our ideas. You know what, dear Geology, we will come back stronger than before. I know, it sounds like the usual cliché but I promise you it will not be so. We will learn from our mistakes and look to the future, maybe forgetting about our masks. By now we find ourselves looking for a smile



Pietro
Castellini
BSc student

WINNER GeoTale writing contest

"Letter to Geology"

like it was a philosopher's stone and understanding, more and more, the strength of a hug. And I find myself thinking, my sweet Geology, that I made at least one Field Camp. Do you remember the imprecations? The countless grazes, and the flying hammers? I do, I can almost still feel the sweet "calcarous" flavour of the rocks.

Yet, dear Geology, my journey has almost come to the end, and I write to you not to forget. A new chapter of my life is opening, but I wanted to thank you. You made me grow up as a man and know new friends. I also learned unknown terms, and I made experiences that little by little have transformed me in the man I am. Therefore, dear Geology, I just wanted to thank you, for all.

With love,
your Geologist



2020

**A year in a
nutshell**

at the Department of Geosciences

https://mediaspace.unipd.it/media/A+Year+in+a+Nutshell/1_1erefpsv/87137311

The Department of
Geosciences welcomes

Paola Saracino

New Executive Secretary of
the Department and Head of
the Administrative staff



January

The Department of
Geosciences welcomes

Roberto Maria Rossi

New member of the Technical
and Administrative staff



February

The Covid-19 pandemic spreads all over the world

It disrupted our life and job as we knew them: closed offices, empty classrooms, online lectures and meetings... but it could not stop us!



March

The Department of
Geosciences welcomes

Lisa Santello

New member of the Technical
and Administrative staff



March

Restoration

begins of the old
Lab facility
("Stabulario") built
next to the
Department



April

Sandra Boesso

Member of the Technical and
Administrative staff, retired

The Department of
Geosciences thanks her for her
precious work in the past years



August

Andrea Marzoli

former Associate Professor in
Geochemistry, is now **FULL
PROFESSOR** at TESAF,
University of Padova

The whole Department wishes
him good luck with his new
position!



September

The Department of
Geosciences welcomes

Cristian Iozzia

New member of the Technical
and Administrative staff



September

Award

Jacopo Boaga

Associate Professor

Bando Leonardo da Vinci 2020

Conferenza dei Rettori delle Università italiane

*to foster structured relationships as
visiting academic with centers of
excellence in higher education and
research worldwide*



September

Award

Simone Masoch

PhD student

Student Author of the year Award
for their paper:

Seismic cycle recorded in cockade-bearing
faults (Col de Teghime, Alpine Corsica)

by *S. Masoch, M. Fondriest, N. Preto, M.
Secco and G. Di Toro - JSG, 129 (2019)*



September

Award

Manuel Rigo

Associate Professor

Premio Marco Beltrando 2019-2020

Società Geologica Italiana

given his scientific quality, productivity and the ability to attract resources on competitive projects, which make him a potential future leader of scientific research in the field of Geosciences




September

Alberto Carton

Full Professor in
Geomorphology, retired

The Department of
Geosciences thanks him for his
precious work in the past years



October

Annalisa Zaja

Associate Professor in Applied
Geophysics, retired

The Department of
Geosciences thanks her for her
precious work in the past years



October

Luciano Secco

Associate Professor in
Mineralogy, retired

The Department of
Geosciences thanks him for his
precious work in the past years



November

The Department of
Geosciences welcomes

Alberto De Lorenzi

New member of the Technical
and Administrative staff



November

The Department of
Geosciences welcomes

Silvia Cattò

New member of the Technical
and Administrative staff



November

The Department of
Geosciences welcomes

Davide Novella

Researcher in Geochemistry



December

The Department of
Geosciences welcomes

Filippo Catani

Full Professor in Engineering
Geology



December

1. Agnini C., Dieni I., Massari F., (2020). *Epilithic organisms in Priabonian marls with pillow lavas from the Euganean Hills (NE Italy)*. **Journal of Mediterranean Earth Sciences**. Doi: 10.3304/jmes.2020.1676
2. Agnini C., Pamato M. G., Salvulio G., Barchi K.A., Nestola F., (2020). *Women in geosciences within the Italian University system in the last 20 years*. **Advances in Geosciences**. Doi: 10.5194/adgeo-53-155-2020
3. Allard D., Fabbri P., Gaetan C., (2020). *Modeling and simulating depositional sequences using latent Gaussian Random Fields*. **Mathematical Geosciences**. Doi: 10.1007/s11004-020-09875-0
4. Alvaro M., Mazzucchelli M.L., Angel R.J., Murri M., Campomenosi N., Scambelluri M., Nestola F., Korsakov A., Tomilenko A.A., Marone F., Morana M., (2020). *Fossil subduction recorded by quartz from the coesite stability field*. **Geology**. Doi: 10.1130/G46617.1
5. Amadori M., Amalfitano J., Giusberti L., Fornaciari E., Carnevale G., Kriwet J., (2020). *A revision of the Upper Cretaceous shark *Ptychodus mediterraneus Canavari*, 1916 from northeastern Italy, with a reassessment of *P. latissimus* and *P. polygyrus Agassiz*, 1835 (*Chondrichthyes; Elasmobranchii*)*. **Cretaceous Research**. Doi: 10.1016/j.cretres.2020.104386
6. Amadori M., Amalfitano J., Giusberti L., Fornaciari E., Carnevale G., Kriwet J., (2020). *The Italian record of the Cretaceous shark, *Ptychodus latissimus Agassiz*, 1835 (*Chondrichthyes; Elasmobranchii*)*. **PeerJ**. Doi: 10.7717/peerj.10167
7. Amalfitano J., Giusberti L., Fornaciari E., Carnevale G., (2020). *Upper Cenomanian fishes from the Bonarelli level (OAE2) of Northeastern Italy*. **Rivista Italiana di Paleontologia e Stratigrafia**. Doi: 10.13130/2039-4942/13224
8. Angel R.J., Mazzucchelli M.L., Alvaro M., Nestola F., (2020). *"eosFit-Pinc: A simple GUI for host-inclusion elastic thermobarometry"* - Reply to *Zhong et al.* **American Mineralogist**. Doi: 10.2138/am-2020-7616CCBY
9. Antonelli F., De Bonis A., Miriello D., Raneri S., Silvestri A., (2020). *Geosciences for cultural heritage: an overview*. **Journal of Cultural Heritage**. Doi: 10.1016/j.culher.2020.01.001
10. Anzolini C., Marquardt K., Stagno V., Bindi L., Frost D.J., Pearson D.G., Harris J.W., Hemley R.J., Nestola F., (2020). *Evidence for complex iron oxides in the deep mantle from FeNi(Cu) inclusions in superdeep diamond*. **Proceedings of the National Academy of Sciences of the United States of America**. Doi: 10.1073/pnas.2004269117
11. Artioli G., Canovaro C., Nimis P., Angelini I., (2020). *LIA of prehistoric metals in the Central Mediterranean Area: A review*. **Archaeometry**. Doi: 10.1111/arc.m.12542
12. Asscher Y., Van Zuiden A., Elimelech C., Gendelman P., Ad U., Sharvit J., Secco M., Ricci G., Artioli G., (2020). *Prescreening Hydraulic lime-binders for disordered calcite in Caesarea Maritima: Characterizing the chemical environment using FTIR*. **Radiocarbon**. Doi: 10.1017/RDC.2020.20
13. Bachini E., Farthing M.W., Putti M., (2020). *Intrinsic finite element method for advection-diffusion-reaction equations on surfaces*. **Journal of Computational Physics**. Doi: 10.1016/j.jcp.2020.109827
14. Bachini E., Putti, (2020). *Geometrically Intrinsic Modeling of Shallow Water Flows*. **ESAIM: Mathematical Modelling and Numerical Analysis**. Doi: 10.1051/m2an/2020031
15. Balestrieri M.L., Olivetti V., Rossetti F., Gautheron C., Cattò S., Zattin M., (2020). *Topography, structural and exhumation history of the Admiralty Mountains region, northern Victoria Land, Antarctica*. **Geoscience Frontiers**. Doi: 10.1016/j.gsf.2020.01.018
16. Balić-Žunić T., Pamato M.G., Nestola F., (2020). *Redetermination and new description of the crystal structure of vanthoffite, $\text{Na}_6\text{Mg}(\text{SO}_4)_4$* . **Acta Crystallographica. Section E, Crystallographic Communications**. Doi: 10.1107/S2056989020005873
17. Barbaro A., Domeneghetti M.C., Goodrich C.A., Meneghetti M., Litt L., Fioretti A.M., Jenniskens P., Shaddad M.H., Nestola F., (2020). *Graphite-based geothermometry on almahata sitta ureilitic meteorites*. **Minerals**. Doi: 10.3390/min10111005
18. Barone I., Strobbia C., Cassiani G., (2020). *Multimode multioffset phase analysis of surface waves, a new approach to extend MOPA to higher modes*. **Geophysical Journal International**. Doi: 10.1093/gji/ggaa106
19. Baroni C., Bondesan A., Carturan L., Chiarle M., (2020). *Annual glaciological survey of Italian glaciers (2019) Campagna glaciologica annuale dei ghiacciai italiani (2019)*. **Geografia Fisica e Dinamica Quaternaria**. Doi: 10.4461/GFDQ.2020.43.4
20. Bartoli O., Cesare B., (2020). *Nanorocks: a 10-year-old story*. **Rendiconti Lincei. Scienze Fisiche e Naturali**. Doi: 10.1007/s12210-020-00898-7

21. Bechor B., Sivan D., Miko S., Hasan O., Grisonic M., Rossi I.R., Lorentzen B., Artioli G., Ricci G., Ivelja T., Spada G., Brook A., (2020). *Salt pans as a new archaeological sea-level proxy: A test case from Dalmatia, Croatia*. **Quaternary Science Reviews**. Doi: 10.1016/j.quascirev.2020.106680
22. Belletti B., Garcia de Leaniz C., Jones J., Bizzi S., Börger L., Segura G., Castelletti A., van de Bund W., Aarestrup K., Barry J., Belka K., Berkhuisen A., Birnie-Gauvin K., Bussettini M., Carolli M., Consuegra S., Dopico E., Feierfeil T., Fernández S., Fernandez Garrido P., Garcia-Vazquez E., Garrido S., Giannico G., Gough P., Jepsen N., Jones P. E., Kemp P., Kerr J., King J., Łapińska M., Lázaro S., Lucas Martyn C., Marcello L., Martin P., McGinnity P., O'Hanley J., Olivo del Amo R., Parasiewicz P., Pusch M., Rincon G., Rodriguez C., Royle J., Schneider C. T., Tummers S. J., Vallesi S., Vowles A., Verspoor E., Wanningen H., Wantzen K. M., Wildman L., Zalewski M., (2020). *More than one million barriers fragment Europe's rivers*. **Nature**. Doi: 10.1038/s41586-020-3005-2
23. Bidegaray A.-I., Nys K., Silvestri A., Cosyns P., Meulebroeck W., Terryn H., Godet S., Ceglia A., (2020). *50 shades of colour: how thickness, iron redox and manganese/antimony contents influence perceived and intrinsic colour in Roman glass*. **Archaeological and Anthropological Sciences**. Doi: 10.1007/s12520-020-01050-0
24. Boaga J., Phillips M., Noetzi J., Haberkorn A., Kenner R., Bast A., (2020). *A comparison of frequency domain electro-magnetometry, electrical resistivity tomography and borehole temperatures to assess the presence of ice in a rock glacier*. **Frontiers in Earth Science**. Doi: 10.3389/feart.2020.586430
25. Boaga J., Viezzoli A., Cassiani G., Deidda G.P., Tosi L., Silvestri S., (2020). *Resolving the thickness of peat deposits with contact-less electromagnetic methods: A case study in the Venice coastland*. **Science of the Total Environment**. Doi: 10.1016/j.scitotenv.2020.139361
26. Bortoletti M., Molinari S., Fasolato L., Ugolotti J., Tolosi R., Venerando A., Radaelli G., Bertotto D., De Liguoro M., Salviulo G., Zboril R., Vianello F., Magro M., (2020). *Nano-immobilized flumequine with preserved antibacterial efficacy*. **Colloids and Surfaces. B, Biointerfaces**. Doi: 10.1016/j.colsurfb.2020.111019
27. Boscaini A., Marzoli A., Davies J.F.H.L., Chiaradia M., Bertrand H., Zanetti A., Visona D., De Min A., Jourdan F., (2020). *Permian post-collisional basic magmatism from Corsica to the Southeastern Alps*. **Lithos**. Doi: 10.1016/j.lithos.2020.105733
28. Boschi L., Magrini F., Cammarano F., Van Der Meijde M., (2020). *Erratum: On seismic ambient noise cross-correlation and surface-wave attenuation*. **Geophysical Journal International**. Doi: 10.1093/gji/ggaa225
29. Braakhekke J., Ivy-Ochs S., Monegato G., Gianotti F., Martin S., Christl, (2020). *Timing and flow pattern of the Orta Glacier (European Alps) during the Last Glacial Maximum (BOR-018-2019)*. **Boreas**. Doi: 10.1111/bor.12427
30. Brandiele R., Guadagnini A., Girardi L., Drazic G., Dalconi M.C., Rizzi G.A., Amendola V., Durante C., (2020). *Climbing the oxygen reduction reaction volcano plot with laser ablation synthesis of Pt_xY nanoalloys*. **Catalysis Science & Technology**. Doi: 10.1039/d0cy00983k
31. Brenna A., Surian N., Ghinassi M., Marchi L., (2020). *Sediment–water flows in mountain streams: Recognition and classification based on field evidence*. **Geomorphology**. Doi: 10.1016/j.geomorph.2020.107413
32. Brenna A., Surian N., Mao L., (2020). *Response of A Gravel - Bed river to dam closure: Insights from sediment transport processes and channel morphodynamics*. **Earth Surface Processes and Landforms**. Doi: 10.1002/esp.4750
33. Brovarone A.V., Butch C. J., Ciappa A., Cleaves H. J., Elmaleh A., Faccenda M., Feineman M., Hermann J., Nestola F., Cordone A., Giovannelli D. (2020). *Let there be water: How hydration/dehydration reactions accompany key Earth and life processes*. **American Mineralogist**. Doi: 10.2138/am-2020-7380
34. Callegaro S., Geraki K., Marzoli A., De Min A., Maneta V., Baker D.R., (2020). *The quintet completed: The partitioning of sulfur between nominally volatile-free minerals and silicate melts*. **American Mineralogist**. Doi: 10.2138/am-2020-7188
35. Cambianica P., Fulle M., Cremonese G., Simioni E., Naletto G., Massironi M., Penasa L., Lucchetti A., Pajola M., Bertini I., Bodewits D., Ceccarelli C., Ferri F., Fornasier S., Frattin E., Güttler C., Gutiérrez P. J., Keller H. U., Kührt E., Küppers M., La Forgia F., Lazzarin M., Marzari F., Mottola S., Sierks H., Toth I., Tubiana C., Vincent J.-B., (2020). *Time evolution of dust deposits in the Hapi region of comet 67P/Churyumov-Gerasimenko*. **Astronomy & Astrophysics**. Doi: 10.1051/0004-6361/202037485
36. Campbell L. R., Menegon L., Fagereng Å., Pennacchioni G., (2020). *Earthquake nucleation in the lower crust by local stress amplification*. **Nature Communications**. Doi: 10.1038/s41467-020-15150-x

37. Canavesi V., Segoni S., Rosi A., Ting X., Nery T., Catani F., Casagli N., (2020). *Different approaches to use morphometric attributes in landslide susceptibility mapping based on meso-scale spatial units: A case study in Rio de Janeiro (Brazil)*. **Remote Sensing**. Doi: 10.3390/rs12111826
38. Cantone V., Deiana R., Silvestri A., Angelini L., (2020). *Obsidian and obsidian-like glass tesserae: A multidisciplinary approach to study the Dedication Wall Mosaic in the church of St. Mary of the Admiral in Palermo (12th Century)*. **Open Archaeology**. Doi: 10.1515/opar-2020-0116
39. Caporali A., Floris M., Chen X., Nurce B., Bertocco M., Zurutuza J., (2020). *The November 2019 seismic sequence in Albania: Geodetic constraints and fault interaction*. **Remote Sensing**. Doi: 10.3390/rs12050846
40. Cappelli C., Bown P.R., De Riu M., Agnini C., (2020). *Middle Eocene large coccolithaceans: Biostratigraphic implications and paleoclimatic clues*. **Marine Micropaleontology**. Doi: 10.1016/j.marmicro.2019.101812
41. Capriolo M., Marzoli A., Aradi L.E., Callegaro S., Dal Corso J., Newton R.J., Mills B.J.W., Wignall P.B., Bartoli O., Baker D.R., Youbi N., Remusat L., Spiess R., Szabo C., (2020). *Deep CO₂ in the end-Triassic Central Atlantic Magmatic Province*. **Nature Communications**. Doi: 10.1038/s41467-020-15325-6
42. Carbonneau P.E., Belletti B., Micotti M., Lastoria B., Casaioli M., Mariani S., Marchetti G., Bizzi S., (2020). *UAV-based training for fully fuzzy classification of Sentinel-2 fluvial scenes*. **Earth Surface Processes and Landforms**. Doi: 10.1002/esp.4955
43. Carvalho Borges B., Bartoli O., Cesare B., Tacchetto T., Gianola O., Ferri F., Aradi L.E., Szabo C., (2020). *Primary CO₂-bearing fluid inclusions in granulitic garnet usually do not survive*. **Earth and Planetary Science Letters**. Doi: 10.1016/j.epsl.2020.116170
44. Cassiani G., Bellizia E., Fontana A., Boaga J., D'Alpaos A., Ghinassi M., (2020). *Geophysical and sedimentological investigations integrate remote-sensing data to depict geometry of fluvial sedimentary bodies: An example from holocene point-bar deposits of the venetian plain (Italy)*. **Remote Sensing**. Doi: 10.3390/RS12162568
45. Catani F., (2020). *Landslide detection by deep learning of non-nadir and crowdsourced optical images*. **Landslides**. Doi: 10.1007/s10346-020-01513-4
46. Ceccato A., Goncalves P., Pennacchioni G., (2020). *Temperature, fluid content and rheology of localized ductile shear zones in subsolidus cooling plutons*. **Journal of Metamorphic Geology**. Doi: 10.1111/jmg.12553
47. Cescatti E., Salzano P., Casapulla C., Ceroni F., da Porto F., Prota A., (2020). *Damages to masonry churches after 2016–2017 Central Italy seismic sequence and definition of fragility curves*. **Bulletin of Earthquake Engineering**. Doi: 10.1007/s10518-019-00729-7
48. Cinelli G., Brattich E., Coletti C., De Ingeniis V., Mazzoli C., Mostacci D., Sassi R., Tositti L., (2020). *Terrestrial gamma dose rate mapping (Euganean Hills, Italy): comparison between field measurements and HPGe gamma spectrometric data*. **Radiation Effects and Defects in Solids**. Doi: 10.1080/10420150.2020.1718131
49. Coletti C., Brattich E., Cinelli G., Cultrone G., Maritan L., Mazzoli C., Mostacci D., Tositti L., Sassi R., (2020). *Radionuclide concentration and radon exhalation in new mix design of bricks produced reusing NORM by-products: The influence of mineralogy and texture*. **Construction and Building Materials**. Doi: 10.1016/j.conbuildmat.2020.119820
50. Collanega L., Corti G., Breda A., Massironi M., Keir D., (2020). *3D Extension at plate boundaries accommodated by interacting fault systems*. **Scientific Reports**. Doi: 10.1038/s41598-020-65599-5
51. Confal J.M., Bezada M.J., Eken T., Faccenda M., Saygin E., Taymaz T., (2020). *Influence of upper mantle anisotropy on isotropic P-Wave tomography images obtained in the eastern Mediterranean region*. **Journal of Geophysical Research. Solid Earth**. Doi: 10.1029/2019JB018559
52. Contessi S., Calgaro L., Dalconi M.C., Bonetto A., Bellotto M.P., Ferrari G., Marcomini A., Artioli G., (2020). *Stabilization of lead contaminated soil with traditional and alternative binders*. **Journal of Hazardous Materials**. Doi: 10.1016/j.jhazmat.2019.120990
53. Contessi S., Dalconi M.C., Pollastri S., Calgaro L., Meneghini C., Ferrari G., Marcomini A., Artioli G., (2020). *Cement-stabilized contaminated soil: understanding Pb retention with XANES and Raman spectroscopy*. **Science of the Total Environment**. Doi: 10.1016/j.scitotenv.2020.141826
54. Cornelio C., Passelegue F.X., Spagnuolo E., Di Toro G., Violay M., (2020) *Effect of fluid viscosity on fault reactivation and coseismic weakening*. **Journal of Geophysical Research. Solid Earth**. 10.1029/2019JB018883

55. Corrado S., Schito A., Romano C., Grigo D., Poe B.T., Aldega L., Caricchi C., Di Paolo L., Zattin M., (2020). *An integrated platform for thermal maturity assessment of polyphase, long-lasting sedimentary basins, from classical to brand-new thermal parameters and models: An example from the on-shore Baltic Basin (Poland)*. **Marine and Petroleum Geology**. Doi: 10.1016/j.marpetgeo.2020.104547
56. Cremonese G., Capaccioni F., Capria M.T., Doressoundiram A., Palumbo P., Vincendon M., Massironi M., Debei S., Zusi M., Altieri F., Amoroso M., Aroldi G., Baroni M., Barucci A., Bellucci G., Benkhoff J., Besse S., Bettanini C., Blecka M., Borrelli D., Brucato J.R., Carli C., Carlier V., Cerroni P., Cicchetti A., Colangeli L., Dami M., Da Deppo V., Della Corte V., De Sanctis M.C., Erard S., Esposito F., Fantinel D., Ferranti L., Ferri F., Ficaì Veltroni I., Filacchione G., Flamini E., Forlani G., Fornasier S., Forni O., Fulchignoni M., Galluzzi V., Gwinner K., Ip W., Jorda L., Langevin Y., Lara L., Leblanc F., Leyrat C., Li Y., Marchi S., Marinangeli L., Marzari F., Mazzotta Epifani E., Mendillo M., Mennella V., Mugnuolo R., Muinonen K., Naletto G., Noschese R., Palomba E., Paolinetti R., Perna D., Piccioni G., Politi R., Poulet F., Ragazzoni R., Re C., Rossi M., Rotundi A., Salemi G., Sgavetti M., Simioni E., Thomas N., Tommasi L., Turella A., Van Hoolst T., Wilson L., Zambon F., Aboudan A., Barraud O., Bott N., Borin P., Colombatti G., Elyazidi M., Ferrari S., Flahaut J., Giacomini L., Guzzetta L., Lucchetti A., Martellato E., Pajola M., Slemmer A., Tognon G., Turrini D., (2020). *SIMBIO-SYS: Scientific cameras and spectrometer for the BepiColombo mission*. **Space Science Reviews**. Doi: 10.1007/s11214-020-00704-8
57. da Porto F., Dona Marco, Verlatto N., Guidi G., (2020). *Experimental testing and numerical modeling of robust unreinforced and reinforced clay masonry infill walls, with and without openings*. **Frontiers in Built Environment**. Doi: 10.3389/fbuil.2020.591985
58. Dal Corso J., Bernardi M., Sun Y., Song H., Seyfullah L. J., Preto N., Gianolla P., Ruffell A., Kustatscher E., Roghi G., Merico A., Hohn S., Schmidt A.R., Marzoli A., Newton R. J., Wignall P.B., Benton M. J., (2020). *Extinction and dawn of the modern world in the Carnian (Late Triassic)*. **Science Advances**. Doi: 10.1126/sciadv.aba0099
59. Dalla Libera N., Pedretti D., Tateo F., Mason L., Piccinini L., Fabbri P., (2020). *Conceptual model of arsenic mobility in the shallow alluvial aquifers near Venice (Italy) elucidated through machine learning and geochemical modeling*. **Water Resources Research**. Doi: 10.1029/2019WR026234
60. Dalla Santa G., Cola S., Tateo F., Galgaro A., (2020). *Hydraulic conductivity changes in compacted clayey barriers due to temperature variations in landfill top covers*. **Bulletin of Engineering Geology and The Environment**. Doi: 10.1007/s10064-020-01726-w
61. Dalla Santa G., Galgaro A., Sassi R., Cultrera M., Scotton P., Mueller J., Bertermann D., Mendrinis D., Pasquali R., Perego R., Pera S., Di Sipio E., Cassiani G., De Carli M., Bernardi A., (2020). *An updated ground thermal properties database for GSHP applications*. **Geothermics**. Doi: 10.1016/j.geothermics.2019.101758
62. Dallanave E., Maurizot P., Agnini C., Sutherland R., Hollis C.J., Collot J., Dickens G.R., Bachtadse V., Strogen D., Morgans H.E.G., (2020). *Eocene (46–44 Ma) onset of Australia-Pacific plate motion in the southwest Pacific inferred from stratigraphy in New Caledonia and New Zealand*. **Geochemistry, Geophysics, Geosystems**. Doi: 10.1029/2019GC008699
63. Daniel G., Kosmala T., Dalconi M.C., Nodari L., Badocco D., Pastore P., Lorenzetti A., Granozzi G., Durante C., (2020). *Upcycling of polyurethane into iron-nitrogen-carbon electrocatalysts active for oxygen reduction reaction*. **Electrochimica Acta**. Doi: 10.1016/j.electacta.2020.137200
64. De Min A., Velicogna M., Ziberna L., Chiaradia M., Alberti A., Marzoli A., (2020). *Triassic magmatism in the European Southern Alps as an early phase of Pangea break-up*. **Geological Magazine**. Doi: 10.1017/S0016756820000084
65. de Musso N.M., Capolongo D., Caldara M., Surian N., Pennetta L., (2020). *Channel changes and controlling factors over the past 150 years in the Basento river (southern Italy)*. **Water**. Doi: 10.3390/w12010307
66. De Toffoli B., Mangold N., Massironi M., Zanella A., Pozzobon R., Le Mouellic S., L'Haridon J., Cremonese G., (2020). *Structural analysis of sulfate vein networks in Gale crater (Mars)*. **Journal of Structural Geology**. Doi: 10.1016/j.jsg.2020.104083
67. Deiana R., Vicenzutto D., Deidda G.P., Boaga J., Cupitò M., (2020). *Remote sensing, archaeological, and geophysical data to study the Terramare Settlements: The case study of Fondo Paviani (Northern Italy)*. **Remote Sensing**. Doi: 10.3390/RS12162617
68. Dolce M., Prota A., Borzi B., da Porto F., Lagomarsino S., Magenes G., Moroni C., Penna A., Polese M., Speranza E., Verderame G.M., Zuccaro G., (2020). *Seismic risk assessment of residential buildings in Italy*. **Bulletin of Earthquake Engineering**. Doi: 10.1007/s10518-020-01009-5
69. Dolfini A., Angelini I., Artioli G., (2020). *Copper to Tuscany – Coals to Newcastle? The dynamics of metalwork exchange in early Italy*. **Plos One**. Doi: 10.1371/journal.pone.0227259

70. Dominici S., Fornasiero M., Giusberti L., (2020). *The largest known cowrie and the iterative evolution of giant cypraeid gastropods*. **Scientific Reports**. Doi: 10.1038/s41598-020-78940-9
71. Donà M., Carpanese P., Follador V., Sbrogiò L., da Porto F., (2020). *Mechanics-based fragility curves for Italian residential URM buildings*. **Bulletin of Earthquake Engineering**. Doi: 10.1007/s10518-020-00928-7
72. Dona M., Morandi P., Minotto M., Manzini C.F., da Porto F., Magenes G., (2020). *Second-order effects in URM walls subjected to compression and out-of-plane bending: From numerical evaluation to proposal of design procedures*. **Engineering Structures**. Doi: 10.1016/j.engstruct.2019.110130
73. Drozdovskiy I., Ligeza G., Jahoda P., Franke M., Lennert P., Vodnik P., Payler S.J., Kaliwoda M., Pozzobon R., Massironi M., Turchi L., Bessone L., Sauro F., (2020). *The PANGAEA mineralogical database*. **Data In Brief**. Doi: 10.1016/j.dib.2020.105985
74. Du Y., Bertinelli A., Jin X., Shi Z., Karadi V., Yin H., Han L., Wu Q., Rigo M., (2020). *Integrated conodont and radiolarian biostratigraphy of the upper Norian in Baoshan Block, Southwestern China*. **Lethaia**. Doi: 10.1111/let.12374
75. Du Y., Chiari M., Karadi V., Nicora A., Onoue T., Palfy J., Roghi G., Tomimatsu Y., Rigo M., (2020). *The asynchronous disappearance of conodonts: New constraints from Triassic-Jurassic boundary sections in the Tethys and Panthalassa*. **Earth-Science Reviews**. Doi: 10.1016/j.earscirev.2020.103176
76. Elkins L.J., Meyzen C.M., Callegaro S., Marzoli A., Bizimis M., (2020). *Assessing origins of End-Triassic tholeiites from eastern North America using hafnium isotopes*. **Geochemistry, Geophysics, Geosystems**. Doi: 10.1029/2020GC008999
77. Emmi G., Bordignon S., Carnieletto L., De Carli M., Poletto F., Tarabotti A., Poletto D., Galgaro A., Mezzasalma G., Bernardi A., (2020). *A novel ground-source heat pump with R744 and R1234ze as refrigerants*. **Energies**. Doi: 10.3390/en13215654
78. Fabbri P., Gaetan C., Sartore L., Dalla Libera N., (2020). *Subsoil reconstruction in geostatistics beyond Kriging: A case study in Veneto (NE Italy)*. **Hydrology**. Doi: 10.3390/hydrology7010015
79. Facchinelli F., Pappalardo S.E., Codato D., Diantini A., Della Fera G., Crescini E., De Marchi M., (2020). *Unburnable and unleakable carbon in Western Amazon: Using VIIRS nightfire data to map gas flaring and policy compliance in the Yasuni Biosphere Reserve*. **Sustainability**. Doi: 10.3390/su12010058
80. Fernandez M.L., Mazzoli S., Zattin M., Savignano E., Genge M.C., Tavani S., Garrone A., Franchini M., (2020). *Structural controls on Jurassic gold mineralization, and Cretaceous-Tertiary exhumation in the foreland of the southern Patagonian Andes: New constraints from La Paloma area, Deseado Massif, Argentina*. **Tectonophysics**. Doi: 10.1016/j.tecto.2019.228302
81. Ferrari S., Maturilli A., Carli C., D'Amore M., Helbert J., Nestola F., Hiesinger H. (2020). *Thermal infrared emissivity of felsic-rich to mafic-rich analogues of hot planetary regoliths*. **Earth and Planetary Science Letters**. Doi: 10.1016/j.epsl.2020.116089
82. Ferri F., Cesare B., Bartoli O., Ferrero S., Palmeri R., Remusat L., Poli S., (2020). *Melt inclusions at MT. Edixon (Antarctica): Chemistry, petrology and implications for the evolution of the Lanterman range*. **Lithos**. Doi: 10.1016/j.lithos.2020.105685
83. Filacchione G., Frigeri A., Raponi A., Ciarniello M., Capaccioni F., De Sanctis M.C., Carli C., Galluzzi V., Cremonese G., Lucchetti A., Re C., Massironi M., (2020). *Temporal evolution of the permanent shadowed regions at Mercury poles: applications for spectral detection of ices by SIMBIOSYS-VIHI on BepiColombo mission*. **Monthly Notices of the Royal Astronomical Society**. Doi: 10.1093/mnras/staa2379
84. Finotello A., D'Alpaos A., Bogoni M., Ghinassi M., Lanzoni S., (2020). *Remotely-sensed platform morphologies reveal fluvial and tidal nature of meandering channels*. **Scientific Reports**. Doi: 10.1038/s41598-019-56992-w
85. Finotello A., Ghinassi M., Carniello L., Belluco E., Pivato M., Tommasini L., D'Alpaos A., (2020). *Three-dimensional flow structures and morphodynamic evolution of microtidal meandering channels*. **Water Resources Research**. Doi: 10.1029/2020WR027822
86. Finotello A., Marani M., Carniello L., Pivato M., Roner M., Tommasini L., D'alpaos A., (2020). *Control of wind-wave power on morphological shape of salt marsh margins*. **Water Science and Engineering**. Doi: 10.1016/j.wse.2020.03.006

87. Fondriest M., Mecklenburgh J., Passelegue F.X., Artioli G., Nestola F., Spagnuolo E., Rempe M., Di Toro G., (2020). *Pseudotachylite Alteration and the rapid fade of earthquake scars from the geological record*. **Geophysical Research Letters**. Doi: 10.1029/2020GL090020
88. Fontana A., Herget J., Toonen W., Sinha R., (2020). *EX-AQUA 2016: Palaeohydrological extreme events, evidence and archives*. **Quaternary International**. Doi: 10.1016/j.quaint.2020.02.011
89. Forzieri G., Pecchi M., Girardello M., Mauri A., Klaus M., Nikolov C., Ruetschi M., Gardiner B., Tomastik J., Small D., Nistor C., Jonikavicius D., Spinoni J., Feyen L., Giannetti F., Comino R., Wolynski A., Pirotti F., Maistrelli F., Savulescu I., Wurpillot-Lucas S., Karlsson S., Zieba-Kulawik K., Strojczek-Jazwinska P., Mokros M.; Franz S., Krejci L., Haidu I., Nilsson M., Wezyk P., Catani F., Chen Y.-Y., Luysaert S., Chirici G., Cescatti A., Beck P.S.A., (2020). *A spatially explicit database of wind disturbances in European forests over the period 2000–2018*. **Earth System Science Data**. Doi: 10.5194/essd-12-257-2020
90. Franceschi M., Penasa L., Massironi M., Naletto G., Ferrari S., Fondriest M., Bodewits D., Guttler C., Lucchetti A., Mottola S., Pajola M., Toth I., Deller J., Sierks H., Tubiana C., (2020). *Global-scale brittle plastic rheology at the cometesimals merging of comet 67P/Churyumov–Gerasimenko*. **Proceedings of The National Academy of Sciences of The United States of America**. Doi: 10.1073/pnas.1914552117
91. Franceschi M., Preto N., Caggiati M., Gattolin G., Riva A., Gianolla P., (2020). *Drowning of microbial mounds on the slopes of the Latemar platform (middle Triassic)*. **Italian Journal of Geosciences**. Doi: 10.3301/IJG.2019.23
92. Frisone V., Preto N., Piserà A., Agnini C., Giusberti L., Papazzoni C.A., De Angeli A., Beschin C., Mietto P., Quaggiotto E., Monaco P., Dominici S., Kiessling W., Luciani V., Roux M., Bosellini F.R., (2020). *A first glimpse on the taphonomy and sedimentary environment of the Eocene siliceous sponges from Chiampo, Lessini Mts, NE Italy*. **Bollettino Della Società Paleontologica Italiana**. Doi:10.4435/BSPI.2020.25
93. Galgaro A., Dalla Santa G., Cola S., Cultrera M., De Carli M., Conforti F., Scotton P., Viesi D., Fauri M., (2020). *Underground warehouses for food storage in the Dolomites (Eastern Alps – Italy) and energy efficiency*. **Tunnelling and Underground Space Technology**. Doi: 10.1016/j.tust.2020.103411
94. Geng L., Gong Z., Zhou Z., Lanzoni S., D'Alpaos A., (2020). *Assessing the relative contributions of the flood tide and the ebb tide to tidal channel network dynamics*. **Earth Surface Processes and Landforms**. Doi: 10.1002/esp.4727
95. Gentili R., Baroni C., Panigada C., Rossini M., Tagliabue G., Armiraglio S., Citterio S., Carton A., Salvatore M.C., (2020). *Glacier shrinkage and slope processes create habitat at high elevation and microrefugia across treeline for alpine plants during warm stages*. **Catena**. Doi: 10.1016/j.catena.2020.104626
96. Giacomini L., Massironi M., Galluzzi V., Ferrari S., Palumbo P., (2020). *Dating long thrust systems on Mercury: New clues on the thermal evolution of the planet*. **Geoscience Frontiers**. Doi: 10.1016/j.gsf.2019.09.005
97. Giovanni M.D., Giunchi C., Saccorotti G., Berbellini A., Boschi L., Olivieri M., de Rosa R., Naticchioni L., Oggiano G., Carpinelli M., D'Urso D., Cuccuru S., Sipala V., Calloni E., Fiore L.D., Grado A., Migoni C., Cardini A., Paoletti F., Fiori I., Harms J., Majorana E., Rapagnani P., Ricci F., Punturo M., (2020). *A seismological study of the Sos Enattos area-the Sardinia candidate site for the Einstein Telescope*. **Seismological Research Letters**. Doi: 10.1785/0220200186
98. Guidorzi L., Re A., Piccolo F., Apra P., Fantino F., Martire L., Artioli G., Peruzzo L., Boesso S., Rigato V., La Torre L., Lo Giudice A. (2020). *Multi-technique study of He⁺ micro-irradiation effects on natural quartz crystals contained in archaeological pottery*. **Nuclear Instruments & Methods in Physics Research. Section B, Beam Interactions with Materials and Atoms**. Doi: 10.1016/j.nimb.2020.06.035
99. He T., Dal Corso J., Newton R.J., Wignall P.B., Mills B.J.W., Todaro S., Di Stefano P., Turner E.C., Jamieson R.A., Randazzo V., Rigo M., Jones R.E., Dunhill A.M., (2020). *An enormous sulfur isotope excursion indicates marine anoxia during the end-Triassic mass extinction*. **Science Advances**. Doi: 10.1126/sciadv.abb6704
100. Howell D., Stachel T., Stern R.A., Pearson D.G., Nestola F., Hardman M.F., Harris J.W., Jaques A.L., Shirey S.B., Cartigny P., Smit K.V., Aulbach S., Brenker F.E., Jacob D.E., Thomassot E., Walter M.J., Navon O., (2020). *Deep carbon through time: Earth's diamond record and its implications for carbon cycling and fluid speciation in the mantle*. **Geochimica et Cosmochimica Acta**. Doi: 10.1016/j.gca.2020.02.011

101. Hu T., Kang Z., Massironi M., Hiesinger H., van der Bogert C.H., Gamba P., Brunetti M.T., Melis M.T., (2020). *Geological evolution of the Sinus Iridum basin. Planetary and Space Science*. Doi: 10.1016/j.pss.2020.105134
102. Hughes A., Kendrick J.E., Salas G., Wallace P.A., Legros F., Di Toro G., Lavallee Y., (2020). *Shear localisation, strain partitioning and frictional melting in a debris avalanche generated by volcanic flank collapse. Journal of Structural Geology*. Doi: 10.1016/j.jsg.2020.104132
103. Ielpi A., Lapotre M.G.A., Finotello A., Ghinassi M., D'Alpaos A., (2020). *Channel mobility drives a diverse stratigraphic architecture in the dryland Mojave River (California, USA). Earth Surface Processes and Landforms*. Doi: 10.1002/esp.4841
104. Jin X., Gianolla P., Shi Z., Franceschi M., Caggiati M., Du Y., Preto N., (2020). *Synchronized changes in shallow water carbonate production during the Carnian Pluvial Episode (Late Triassic) throughout Tethys. Global and Planetary Change*. Doi: 10.1016/j.gloplacha.2019.103035
105. Jin X., Shi Z., Baranyi V., Kemp D.B., Han Z., Luo G., Hu J., He F., Chen L., Preto N., (2020). *The Jenkyns event (early Toarcian OAE) in the Ordos basin, North China. Global and Planetary Change*. Doi: 10.1016/j.gloplacha.2020.103273
106. Karadi V., Cau A., Mazza M., Rigo M., (2020). *The last phase of conodont evolution during the Late Triassic: Integrating biostratigraphic and phylogenetic approaches. Palaeogeography, Palaeoclimatology, Palaeoecology*. Doi: 10.1016/j.palaeo.2019.03.045
107. Kasatkin A.V., Zubkova N.V., Pekov I.V., Chukanov N.V., Ksenofontov D.A., Agakhanov A.A., Belakovskiy D.I., Polekhovskiy Y.S., Kuznetsov A.M., Britvin S.N., Pushcharovskiy D.Y., Nestola F., (2020). *The mineralogy of the historical Mochalin Log REE deposit, South Urals, Russia. Part II. Radekškodaite-(La), (CaLa)₂(Al₄Fe²⁺)[Si₂O₇][SiO₄]₂O(OH)₃ and radekškodaite-(Ce), (CaCe₂)(Al₄Fe²⁺)[Si₂O₇][SiO₄]₂O(OH)₃, two new minerals with a novel structure-type belonging to the epidote-törnebohmite polysomatic series. Mineralogical Magazine*. Doi: 10.1180/mgm.2020.64
108. Kastle E.D., Rosenberg C., Boschi L., Bellahsen N., Meier T., El-Sharkawy A., (2020). *Slab break-offs in the Alpine subduction zone. International Journal of Earth Sciences*. Doi: 10.1007/s00531-020-01821-z
109. Kaviani A., Paul A., Moradi A., Mai P.M., Pilia S., Boschi L., Rumpker G., Lu Y., Tang Z., Sandvol E., (2020). *Crustal and uppermost mantle shear wave velocity structure beneath the Middle East from surface wave tomography. Geophysical Journal International*. Doi: 10.1093/gji/ggaa075
110. Kim S.W., Chun K.W., Kim M., Catani F., Choi B., Seo J.I., (2020). *Effect of antecedent rainfall conditions and their variations on shallow landslide-triggering rainfall thresholds in South Korea. Landslides*. Doi: 10.1007/s10346-020-01505-4
111. Kuskonmaz C., De Stefani A., Artioli G., Zanarini M., Bonetti G.A., Bruno G., Gracco A., (2020). *The use of the laser confocal scanning microscopy to measure resin remnants on customized lingual bracket. BMC Oral Health*. Doi: 10.1186/s12903-020-01132-4
112. Li X., Zattin M., Olivetti V., (2020). *Apatite fission track signatures of the Ross Sea ice flows during the Last Glacial Maximum. Geochemistry, Geophysics, Geosystems*. Doi: 10.1029/2019GC008749
113. Liu Z., Bartoli O., Tong L., Carvalho Borges B., Xu Y.-G., Gianola O., Li C., (2020). *Anatexis and metamorphic history of Permian pelitic granulites from the southern Chinese Altai: Constraints from petrology, melt inclusions and phase equilibria modelling. Lithos*. Doi: 10.1016/j.lithos.2020.105432
114. Liu Z., Bartoli O., Tong L., Xu Y.-G., Huang X., (2020). *Permian ultrahigh-temperature reworking in the southern Chinese Altai: Evidence from petrology, P-T estimates, zircon and monazite U-Th-Pb geochronology. Gondwana Research*. Doi: 10.1016/j.gr.2019.08.007
115. Liu Z., Tong L., Bartoli O., Xu Y.-G., Huang X., Li C., (2020). *Low-pressure metamorphism of mafic granulites in the Chinese Altay orogen, NW China: P-T path, U-Pb ages and tectonic implications. Solid Earth Sciences*. Doi: 10.1016/j.sesci.2019.11.004
116. Lucchetti A., Rossi C., Mazzarini F., Pajola M., Pozzobon R., Massironi M., Cremonese G., (2020). *Equatorial grooves distribution on Ganymede: Length and self-similar clustering analysis. Planetary and Space Science*. Doi: 10.1016/j.pss.2020.105140
117. Luciani V., Fornaciari E., Papazzoni C. A., Dallanave E., Giusberti L., Stefani C., Amante E., (2020). *Integrated stratigraphy at the Bartonian – Priabonian transition: Correlation between shallow benthic and calcareous plankton zones (Varignano section, northern Italy). Geological Society of America Bulletin*. Doi: 10.1130/B35169.1

118. Luti T., Segoni S., Catani F., Munafo M., Casagli N., (2020). *Integration of remotely sensed soil sealing data in landslide susceptibility mapping*. **Remote Sensing**. Doi: 10.3390/RS12091486
119. Magrini F., Diaferia G., Boschi L., Cammarano F., (2020). *Arrival-angle effects on two-receiver measurements of phase velocity*. **Geophysical Journal International**. Doi: 10.1093/gji/ggz560
120. Magrini F., Diaferia G., Fadel I., Cammarano F., Van Der Meijde M., Boschi L., (2020). *3-D shear wave velocity model of the lithosphere below the Sardinia-Corsica continental block based on Rayleigh-wave phase velocities*. **Geophysical Journal International**. Doi: 10.1093/gji/ggz555
121. Magro M., Baratella D., Colo V., Vallese F., Nicoletto C., Santagata S., Sambo P., Molinari S., Salviulo G., Venerando A., Basso C.R., Pedrosa V.A., Vianello F., (2020). *Electrocatalytic nanostructured ferric tannate as platform for enzyme conjugation: Electrochemical determination of phenolic compounds*. **Bioelectrochemistry**. Doi: 10.1016/j.bioelechem.2019.107418
122. Magro M., Baratella D., Venerando A., Nalotto G., Basso C., Molinari S., Salviulo G., Ugolotti J., Pedrosa Valber A., Vianello F., (2020). *Enzyme immobilization on maghemite nanoparticles with improved catalytic activity: An electrochemical study for xanthine*. **Materials**. Doi: 10.3390/ma13071776
123. Magro M., Cozza G., Molinari S., Venerando A., Baratella D., Miotto G., Zennaro L., Rossetto M., Frommel J., Kopecna M., Sebela M., Salviulo G., Vianello F., (2020). *Role of carboxylic group pattern on protein surface in the recognition of iron oxide nanoparticles: A key for protein corona formation*. **International Journal of Biological Macromolecules**. Doi: 10.1016/j.ijbiomac.2020.07.295
124. Magro M., Molinari S., Venerando A., Baratella D., Zoppellaro G., Salviulo G., Zboril R., Vianello F., (2020). *Colloidal maghemite nanoparticles with oxyhydroxide-like interface and chiroptical properties*. **Applied Surface Science**. Doi: 10.1016/j.apsusc.2020.147567
125. Mancktelow N., Pennacchioni G., (2020). *Intermittent fracturing in the middle continental crust as evidence for transient switching of principal stress axes associated with the subduction zone earthquake cycle*. **Geology**. Doi: 10.1130/G47625.1
126. Marchina C., Zuecco G., Chiogna G., Bianchini G., Carturan L., Comiti F., Engel M., Natali C., Borga M., Penna D., (2020). *Alternative methods to determine the $\delta^2\text{H}$ - $\delta^{18}\text{O}$ relationship: An application to different water types*. **Journal of Hydrology**. Doi: 10.1016/j.jhydrol.2020.124951
127. Maritan L., (2020). *Ceramic abandonment. How to recognise post-depositional transformations*. **Archaeological and Anthropological Sciences**. Doi: 10.1007/s12520-020-01141-y
128. Maritan L., Nodari L., Olivieri L.M., Vidale M., (2020). *Shades of black: Production technology of the black slip ware from Barikot, north-western Pakistan*. **Journal of Cultural Heritage**. Doi: 10.1016/j.culher.2019.10.002
129. Maritan L., Piovesan R., Dal Sasso G., Baklouti S., Casas L., Mazzoli C., Salmaso S., Corain L., (2020). *Comparison between different image acquisition methods for grain-size analysis and quantification of ceramic inclusions by digital image processing: how much similar are the results?* **Archaeological and Anthropological Sciences**. Doi: 10.1007/s12520-020-01096-0
130. Martin S., Fedrizzi F., Boaga J., Cenni N., Agnini C., Cortellazzo G., Rossato S., (2020). *Paleo-seismicity in the Euganean Hills province (Northeast Italy): Constraints from geomechanical and geophysical tests in the Schio-Vicenza Fault area*. **Frontiers in Earth Science**. Doi: 10.3389/feart.2020.586897
131. Martin S., Ivy-ochs S., Viganò A., Campedel P., Rigo M., Vockenhuber C., Gabrieli F., Mair V., Rossato S., (2020). *Landslides of the Western Dolomites: case studies from the Adige and Sarca Valleys (NE Italy)*. **Alpine and Mediterranean Quaternary**. Doi: 10.26382/AMQ.2020.15
132. Mary B., Peruzzo L., Boaga J., Cenni N., Schmutz M., Wu Y., Hubbard S. S., Cassiani G., (2020). *Time-lapse monitoring of root water uptake using electrical resistivity tomography and mise-à-la-masse: a vineyard infiltration experiment*. **Soil**. Doi: 10.5194/soil-6-95-2020
133. Masi E.B., Bicocchi G., Catani F., (2020). *Soil organic matter relationships with the geotechnical-hydrological parameters, mineralogy and vegetation cover of hillslope deposits in Tuscany (Italy)*. **Bulletin of Engineering Geology and the Environment**. Doi: 10.1007/s10064-020-01819-6
134. Maydagan L., Zattin M., Mpodozis C., Selby D., Franchini M., Dimieri L., (2020). *Apatite (U-Th)/He thermochronology and Re-Os ages in the Altar region, Central Andes (31°30' S), Main Cordillera of San Juan, Argentina: implications of rapid exhumation in the porphyry Cu (Au) metal endowment and regional tectonics*. **Mineralium Deposita**. Doi: 10.1007/s00126-019-00946-9

135. Minotto M., Verlato N., Donà Marco, Da Porto F., (2020). *Strengthening of in-plane and out-of-plane capacity of thin clay masonry infills using textile- And fiber-reinforced mortar*. **Journal of Composites for Construction**. Doi: 10.1061/(ASCE)CC.1943-5614.0001067
136. Molinari S., Magro M. Baratella D., Salviulo G., Ugolotti J., Filip J., Petr M., Tucek J., Zoppellaro G., Zboril R., Vianello F., (2020). *Smart synthetic maghemite nanoparticles with unique surface properties encode binding specificity toward AsIII*. **Science of the Total Environment**. Doi: 10.1016/j.scitotenv.2020.140175
137. Monegato G., Mozzi P., Paiero G., Rossato S., (2020). *Sedimentary evidence of glacial lake outburst floods (GLOFs) during the last glacial maximum in the Venetian-Friulian plain (NE Italy)*. **Quaternary International**. Doi: 10.1016/j.quaint.2018.04.042
138. Mozzi P., Piovan S., Corró E., (2020). *Long-term drivers and impacts of abrupt river changes in managed lowlands of the Adige River and northern Po delta (Northern Italy)*. **Quaternary International**. Doi: 10.1016/j.quaint.2018.10.024
139. Munaretto G., Pajola M., Cremonese G., Re C., Lucchetti A., Simioni E., McEwen A.S., Pommerol A., Becerra P., Conway S.J., Thomas N., Massironi M., (2020). *Implications for the origin and evolution of Martian Recurring Slope Lineae at Hale crater from CaSSIS observations*. **Planetary and Space Science**. Doi: 10.1016/j.pss.2020.104947
140. Nestola F., Goodrich C.A., Morana M., Barbaro A., Jakubek R.S, Christ O., Brenker F.E., Domeneghetti M.C., Dalconi M.C., Alvaro M., Fioretti A.M, Litasov K.D., Fries M.D., Leoni M., Casati N.P.M., Jenniskens P., Shaddad M.H., (2020). *Impact shock origin of diamonds in ureilite meteorites*. **Proceedings of the National Academy of Sciences of the United States of America**. Doi: 10.1073/pnas.1919067117
141. Nestola, F. (2020). *The role of elastic anisotropy in determining the depth of formation for diamonds and their inclusions*. **Rendiconti Lincei. Scienze Fisiche E Naturali**. Doi: 10.1007/s12210-020-00897-8
142. Nimis P., Preston R., Perritt S.H., Chinn I.L., (2020). *Diamond's depth distribution systematics*. **Lithos**. Doi: 10.1016/j.lithos.2020.105729
143. Novella D., Maclennan J., Shorttle O., Prytulak J., Murton B.J., (2020). *A multi-proxy investigation of mantle oxygen fugacity along the Reykjanes Ridge*. **Earth and Planetary Science Letters**. Doi: 10.1016/j.epsl.2019.115973
144. O'Regan M., Backman J., Fornaciari E. Jakobsson M., West G., (2020). *Calcareous nannofossils anchor chronologies for Arctic Ocean sediments back to 500 ka*. **Geology**. Doi: 10.1130/G47479.1
145. Okay A.I., Zattin M., Ozcan E., Sunal G., (2020). *Uplift of Anatolia*. **Turkish Journal of Earth Sciences**. Doi: 10.3906/yer-2003-10
146. Olivetti V., Balestrieri M.L., Godard V., Bellier O., Gautheron C., Valla P. G., Zattin M., Faccenna C., Pinna-Jamme R., Manchuel K., (2020). *Cretaceous and late Cenozoic uplift of a Variscan Massif: The case of the French Massif Central studied through low-temperature thermochronometry*. **Lithosphere**. Doi: 10.1130/L1142.1
147. Ounissi C., Mahmoudi S., Valentini L., Bennour A., Garbin E., Artioli G., Montacer M., (2020). *Potential use of Kebilian clay reserves southern Tunisia for the production of geopolymer materials*. **Clay Minerals**. Doi: 10.1180/clm.2020.14
148. Ozkan M., Celik O.F., Soycan H., Cortuk R.M., Marzoli A., (2020). *The Middle Jurassic and Early Cretaceous basalt-radiolarian chert association from the Tekelidağ Mélange, eastern İzmir-Ankara-Erzincan suture zone (northern Turkey)*. **Cretaceous Research**. Doi: 10.1016/j.cretres.2019.104280
149. Pajola M., Lucchetti A., Semenzato A., Poggiali G., Munaretto G., Galluzzi V., Marzo G.A., Cremonese G., Brucato J.R., Palumbo P., Massironi M. (2020). *Lermontov crater on Mercury: Geology, morphology and spectral properties of the coexisting hollows and pyroclastic deposits*. **Planetary and Space Science**. Doi: 10.1016/j.pss.2020.105136
150. Papa S., Pennacchioni G., Menegon L., Thielmann M., (2020). *High-stress creep preceding coseismic rupturing in amphibolite-facies ultramylonites*. **Earth and Planetary Science Letters**. Doi: 10.1016/j.epsl.2020.116260
151. Patkó L., Liptai N., Aradi L.E., Klébesz R., Sendula E., Bodnar R. J., Kovács I. J., Hidas K., Cesare B., Novák A., Trásy B., Szabó C., (2020). *Metasomatism-induced wehrlite formation in the upper mantle beneath the Nógrád-Gömör Volcanic Field (Northern Pannonian Basin): Evidence from xenoliths*. **Geoscience Frontiers**. Doi: 10.1016/j.gsf.2019.09.012
152. Peng C.-C., Kuo B.-Y., Faccenda M., Chiao L.-Y., (2020). *Mantle flow entrained by the Hindu Kush continental subduction inferred from source-side seismic anisotropy*. **Earth and Planetary Science Letters**. Doi: 10.1016/j.epsl.2019.115905

153. Pennacchioni G., Scambelluri M., Bestmann M., Notini L., Nimis P., Plümper O., Faccenda M., Nestola F., (2020). *Record of intermediate-depth subduction seismicity in a dry slab from an exhumed ophiolite*. **Earth and Planetary Science Letters**. Doi: 10.1016/j.epsl.2020.116490
154. Perego R., Viesi D., Pera S., Dalla Santa G., Cultrera M., Visintainer P., Galgaro A., (2020) *Revision of hydrothermal constraints for the installation of closed-loop shallow geothermal systems through underground investigation, monitoring and modelling*. **Renewable Energy**. Doi: 10.1016/j.renene.2020.02.068
155. Perri M.T., Barone I., Cassiani G., Deiana R., Binley A., (2020). *Borehole effect causing artefacts in cross-borehole electrical resistivity tomography: A hydraulic fracturing case study*. **Near Surface Geophysics**. Doi: 10.1002/nsg.12111
156. Peruzzo L., Chou C., Wu Y., Schmutz M., Mary B., Wagner F. M., Petrov P., Newman G., Blancaflor E. B., Liu X., Ma X., Hubbard S., (2020). *Imaging of plant current pathways for non-invasive root phenotyping using a newly developed electrical current source density approach*. **Plant and Soil**. Doi: 10.1007/s11104-020-04529-w
157. Petrescu L., Pondrelli S., Salimbeni S., Faccenda M., (2020). *Mantle flow below the central and greater Alpine region: insights from SKS anisotropy analysis at AlpArray and permanent stations*. **Solid Earth**. Doi: 10.5194/se-11-1275-2020
158. Pilehvar S., Arnhof M., Pamies R., Valentini L., Kjoniksen A.-L., (2020). *Utilization of urea as an accessible superplasticizer on the moon for lunar geopolymer mixtures*. **Journal of Cleaner Production**. Doi: 10.1016/j.jclepro.2019.119177
159. Pilehvar S., Sanfelix S.G., Szczotok A.M., Rodriguez J.F., Valentini L., Lanzon M., Pamies R.; Kjoniksen A.-L., (2020). *Effect of temperature on geopolymer and Portland cement composites modified with Micro-encapsulated Phase Change materials*. **Construction and Building Materials**. Doi: 10.1016/j.conbuildmat.2020.119055
160. Pola M., Cacace M., Fabbri P., Piccinini L., Zampieri D., Torresan F., (2020). *Fault control on a thermal anomaly: Conceptual and numerical modeling of a low - temperature geothermal system in the Southern Alps foreland basin (NE Italy)*. **Journal of Geophysical Research. Solid Earth**. Doi: 10.1029/2019JB017394
161. Poles L., Gentile A., Giuffrida A., Valentini L., Endrizzi I., Aprea E., Gasperi F., Distefano G., Artioli G., La Malfa S., Costa F., Lovatti L., Di Guardo M., (2020). *Role of fruit flesh cell morphology and MdPG1 allelotype in influencing juiciness and texture properties in apple*. **Postharvest Biology and Technology**. Doi: 10.1016/j.postharvbio.2020.111161
162. Poli P., Boaga J., Molinari I., Cascone V., Boschi L., (2020): *The 2020 coronavirus lockdown and seismic monitoring of anthropic activities in Northern Italy*. **Scientific Reports**. Doi: 10.1038/s41598-020-66368-0
163. Ricci G., Secco M., Marzaioli F., Terrasi F., Passariello I., Addis A., Lampugnani P., Artioli G., (2020). *The Cannero Castle (Italy): Development of radiocarbon dating methodologies in the framework of the layered double hydroxide mortars*. **Radiocarbon**. Doi: 10.1017/RDC.2020.31
164. Rigo M., Onoue T., Tanner L.H., Lucas S.G., Godfrey L., Katz M.E., Zaffani M., Grice K., Cesar J., Yamashita D., Maron M., Tackett L.S., Campbell H., Tateo F., Concheri G., Agnini C., Chiari M., Bertinelli A., (2020). *The Late Triassic Extinction at the Norian/Rhaetian boundary: Biotic evidence and geochemical signature*. **Earth-Science Reviews**. Doi: 10.1016/j.earscirev.2020.103180
165. Rossato S., Ghirotti M., Gabrieli F., Livio F., Bovo F., Brezzi L., Campedel P., Cola S., Ivy-ochs S., Martin S., Mozzi P., Pasuto A., Rigo M., Simonini P., Surian N., Viganò A., Vockenhuber C., Wolter A., (2020). *Learning from the past to face the future: landslides in the Piave Valley (Eastern Alps, Italy)*. **Alpine and Mediterranean Quaternary**. Doi: 10.26382/AMQ.2020.14
166. Rossato S., Ivy-Ochs S., Martin S., Viganò A., Vockenhuber C., Rigo M., Monegato G., De Zorzi M., Surian N., Campedel P., Mozzi P., (2020). *Timing, drivers and impacts of the historic Masiere di Vedana rock avalanche (Belluno Dolomites, NE Italy)*. **Natural Hazards and Earth System Sciences**. Doi: 10.5194/nhess-20-2157-2020
167. Roth P., Meisser N., Nestola F., Skoda R., Camara F., Bosi F., Ciriotti M.E., Halenius U., Schnyder C., Bracco R., (2020). *Rüdlingerite, $Mn^{2+}_2V^{5+}As^{5+}O_7 \cdot 2H_2O$, a new species isostructural with fianelite*. **Minerals**. Doi: 10.3390/min10110960

168. Rothery D.A., Massironi M., Alemanno G., Barraud O., Besse S., Bott N., Brunetto R., Bunce E., Byrne P., Capaccioni F., Capria M.T., Carli C., Charlier B., Cornet T., Cremonese G., D'Amore M., De Sanctis M.C., Doressoundiram A., Ferranti L., Filacchione G., Galluzzi V., Giacomini L., Grande M., Guzzetta L.G., Helbert J., Heyner D., Hiesinger H., Hussmann H., Hyodo R., Kohout T., Kozыrev A., Litvak M., Lucchetti A., Malakhov A., Malliband C., Mancinelli P., Martikainen J., Martindale A., Maturilli A., Milillo A., Mitrofanov I., Mokrousov M., Morlok A., Muinonen K., Namur O., Owens A., Nittler L.R., Oliveira J.S., Palumbo P., Pajola M., Pegg D.L., Penttila A., Politi R., Quarati F., Re C., Sanin A., Stangarone C., Stojak A., Tretyakov V., Vaisanen T., Varatharajan I., Weber I., Wright J., Wurz P., Zambon F. (2020). *Rationale for BepiColombo Studies of Mercury's Surface and Composition*. **Space Science Reviews**. Doi: 10.1007/s11214-020-00694-7
169. San Jose M., Caves Rugenstein J.K., Cosentino D., Faccenna C., Fellin M.G., Ghinassi M., Martini I., (2020). *Stable isotope evidence for rapid uplift of the central Apennines since the late Pliocene*. Doi: **Earth and Planetary Science Letters**. Doi: 10.1016/j.epsl.2020.116376
170. Sassi R., Mazzoli C., Merle R., Brombin V., Chiaradia M., Dunkley D.J., Marzoli A., (2020). *HT-LP crustal syntectonic anatexis as a source of the Permian magmatism in the Eastern Southern Alps: evidence from xenoliths in the Euganean trachytes (NE Italy)*. **Journal of the Geological Society**. Doi: 10.1144/jgs2020-031
171. Sauro F., Pozzobon R., Massironi M., De Berardinis P., Santagata T., De Waele J., (2020). *Lava tubes on Earth, Moon and Mars: A review on their size and morphology revealed by comparative planetology*. **Earth-Science Reviews**. Doi: 10.1016/j.earscirev.2020.103288
172. Secco M., Dilaria S., Bonetto J., Addis A., Tamburini S., Preto N., Ricci G., Artioli G., (2020). *Technological transfers in the Mediterranean on the verge of Romanization: Insights from the waterproofing renders of Nora (Sardinia, Italy)*. **Journal of Cultural Heritage**. Doi: 10.1016/j.culher.2020.01.010
173. Segoni S., Pappafico G., Luti T., Catani F., (2020). *Landslide susceptibility assessment in complex geological settings: sensitivity to geological information and insights on its parameterization*. **Landslides**. Doi: 10.1007/s10346-019-01340-2
174. Semenzato A., Massironi M., Ferrari S., Galluzzi V., Rothery D.A., Pegg D.L., Pozzobon R., Marchi S. (2020). *An integrated geologic map of the rembrandt basin, on mercury, as a starting point for stratigraphic analysis*. **Remote Sensing**. Doi: 10.3390/rs12193213
175. Semenzato A., Pappalardo S.E., Codato D., Trivelloni U., De Zorzi S., Ferrari S., De Marchi M., Massironi M., (2020). *Mapping and monitoring urban environment through Sentinel-1 SAR Data: A case study in the Veneto Region (Italy)*. **Isprs International Journal of Geo-information**. Doi: 10.3390/ijgi9060375
176. Serafini G., Amalfitano J., Cobianchi M., Fornaciari B., Maxwell E.E., Papazzoni C. A., Roghi G., Giusberti L., (2020). *Evidence of opportunistic feeding between ichthyosaurs and the oldest occurrence of the hexanchid shark Notidanodon from the Upper Jurassic of Northern Italy*. **Rivista Italiana di Paleontologia e Stratigrafia**. Doi: 10.13130/2039-4942/14078
177. Silvestri A., Nestola F., Peruzzo L., (2020). *Manganese-containing inclusions in late-antique glass mosaic tesserae: A new technological marker?* **Minerals**. Doi: 10.3390/min10100881
178. Solari L., Bianchini S., Franceschini R., Barra A., Monserrat O., Thuegaz P., Bertolo D., Crosetto M., Catani F., (2020). *Satellite interferometric data for landslide intensity evaluation in mountainous regions*. **International Journal of Applied Earth Observation and Geoinformation**. Doi: 10.1016/j.jag.2019.102028
179. Tacconi Stefanelli C., Casagli N., Catani F., (2020). *Landslide damming hazard susceptibility maps: a new GIS-based procedure for risk management*. **Landslides**. Doi: 10.1007/s10346-020-01395-6
180. Tegner C., Marzoli A., McDonald I., Youbi N., Lindstrom S., (2020). *Platinum-group elements link the end-Triassic mass extinction and the Central Atlantic Magmatic Province*. **Scientific Reports**. Doi: 10.1038/s41598-020-60483-8
181. Toffolo L., Nimis P., Tret'yakov G.A., Melekestseva I.Y., Beltenev V.E., (2020). *Seafloor massive sulfides from mid-ocean ridges: Exploring the causes of their geochemical variability with multivariate analysis*. **Earth-Science Reviews**. Doi: 10.1016/j.earscirev.2019.102958
182. Tolstykh N.D., Tuhy M., Vymazalova A., Plasil J., Laufek F., Kasatkin A.V., Nestola F., Bobrova O.V., (2020). *Maletoyvayamite, Au₃Se₄Te₆, a new mineral from Maletoyvayam deposit, Kamchatka peninsula, Russia*. **Mineralogical Magazine**. Doi: 10.1180/mgm.2019.81
183. Torresan F., Fabbri P., Piccinini L., Dalla Libera N., Pola M., Zampieri D., (2020). *Defining the hydrogeological behavior of karst springs through an integrated analysis: a case study in the Berici Mountains area (Vicenza, NE Italy)*. **Hydrogeology Journal**. Doi: 10.1007/s10040-020-02122-0

184. Torresan F., Piccinini L., Pola M., Zampieri D., Fabbri P., (2020). *3D hydrogeological reconstruction of the fault-controlled Euganean Geothermal System (NE Italy)*. **Engineering Geology**. Doi: 10.1016/j.enggeo.2020.105740
185. Ur Rehman M., Zhang Y., Meng X., Su X., Catani F., Rehman G., Yue D., Khalid Z., Ahmad S., Ahmad I., (2020). *Analysis of landslide movements using interferometric synthetic aperture radar: A case study in Hunza-Nagar Valley, Pakistan*. **Remote Sensing**. Doi: 10.3390/RS12122054
186. Urbanová P., Boaretto E., Artioli G., (2020). *The state-of-the-art of dating techniques applied to ancient mortars and binders: A review*. **Radiocarbon**. Doi: 10.1017/RDC.2020.43
187. Vacilotto A., Deiana R., Mozzi P., (2020). *Understanding ancient landscapes in the Venetian plain through an integrated geoarchaeological and geophysical approach*. **Remote Sensing**. Doi: 10.3390/rs12182973
188. Vettore M., Donà M., Carpanese P., Follador V., da Porto F., Valluzzi M.R., (2020). *A multilevel procedure at urban scale to assess the vulnerability and the exposure of residential masonry buildings: The case study of Pordenone, Northeast Italy*. **Heritage**. Doi: 10.3390/heritage3040080
189. Vettore M., Saretta Y., Sbrigiò L., Valluzzi M.R., (2020). *A new methodology for the survey and evaluation of seismic damage and vulnerability entailed by structural interventions on masonry buildings: Validation on the town of Castelsantangelo sul Nera (MC), Italy*. **International Journal of Architectural Heritage**. Doi: 10.1080/15583058.2020.1766159
190. Vivian J., Quaggiotto D., Zarrella A., (2020). *Increasing the energy flexibility of existing district heating networks through flow rate variations*. **Applied Energy**. Doi: 10.1016/j.apenergy.2020.115411
191. von Wartburg J., Ivy-Ochs S., Aaron J., Martin S., Leith K., Rigo M., Vockenhuber C., Campedel P., Viganò A., (2020). *Constraining the Age and Source Area of the Molveno landslide Deposits in the Brenta Group, Trentino Dolomites (Italy)*. **Frontiers in Earth Science**. Doi: 10.3389/feart.2020.00164
192. Wang J., Liu C., Zhao H., Zhang D., Zattin M., Peng H., (2020). *Uplift and exhumation events and thermochronological constraints at the end of Triassic in southwestern Ordos Basin*. **Acta Petrologica Sinica**. Doi: 10.18654/1000-0569/2020.04.14
193. Westerhold T., Marwan N., Drury A.J., Liebrand D., Agnini C., Anagnostou E., Barnett J.S.K., Bohaty S.M., De Vleeschouwer D., Florindo F., Frederichs T., Hodell D.A., Holbourn A.E., Kroon D., Lauretano V., Littler K., Lourens L.J., Lyle M., Palike H., Rohl U., Tian J., Wilkens R.H., Wilson P.A., Zachos J.C., (2020). *An astronomically dated record of Earth's climate and its predictability over the last 66 million years*. **Science**. Doi: 10.1126/science.aba6853
194. Yang J., Faccenda M. (2020). *Intraplate volcanism originating from upwelling hydrous mantle transition zone*. **Nature**. Doi: 10.1038/s41586-020-2045-y
195. Yang Z., D'alpaos A., Marani M., Silvestri S., (2020). *Assessing the fractional abundance of highly mixed salt-marsh vegetation using random forest soft classification*. **Remote Sensing**. Doi: 10.3390/rs12193224
196. Yasur-Landau A., Cline E.H., Manning S.W., Artioli G., (2020). *An Anatolian-style lead figurine from the Assyrian colony period found in the middle bronze age palace of Tel Kabri*. **Bulletin of The American Schools of Oriental Research**. Doi: 10.1086/711885
197. Yousefi Lalimi F., Marani M., Heffernan J.B., D'Alpaos A., Murray A.B., (2020). *Watershed and ocean controls of salt marsh extent and resilience*. **Earth Surface Processes and Landforms**. Doi: 10.1002/esp.4817
198. Zanin S., Molinari S., Cozza G., Magro M., Fedele G., Vianello F., Venerando A., (2020). *Intracellular protein kinase CK2 inhibition by ferulic acid-based trimodal nanodevice*. **International Journal of Biological Macromolecules**. Doi: 10.1016/j.ijbiomac.2020.09.207
199. Zarrella A., Prativiera E., Romano P., Carnieletto L., Vivian J., (2020). *Analysis and application of a lumped-capacitance model for urban building energy modelling*. **Sustainable Cities and Society**. Doi: 10.1016/j.scs.2020.102450
200. Zhang Y., Rowland J.C., Xu C., Wolfram P.J., Svyatsky D., Moulton J.D., Cao Z., Marani M., D'Alpaos A., Pasqualini D., (2020). *Understanding the eco-geomorphologic feedback of coastal marsh under sea level rise: Vegetation dynamic representations, processes interaction, and parametric sensitivity*. **Journal of Geophysical Research. Earth Surface**. Doi: 10.1029/2020JF005729

201. Zhou C., Cao Y., Yin K., Wang Y., Shi X., Catani F., Ahmed B., (2020). *Landslide characterization applying sentinel-1 images and insar technique: The muyubao landslide in the three gorges reservoir area, China*. **Remote Sensing**. Doi: 10.3390/rs12203385
202. Ziliani L., Surian N., Botter G., Mao L., (2020). *Assessment of the geomorphic effectiveness of controlled floods in a braided river using a reduced-complexity numerical model*. **Hydrology and Earth System Sciences**. Doi: 10.5194/hess-24-3229-2020
203. Zolezzi G., Carniello L., D'Alpaos A., Lanzoni S., Tubino M., (2020). *River, coastal and estuarine morphodynamics selected papers from the 10th anniversary of the RCEM Symposium*. **Earth Surface Processes and Landforms**. Doi: 10.1002/esp.4823





**Coordination, data collection and integration,
graphic design, editing and publication by**

Massimiliano Ghinassi

Laura Busato

Luca Capraro

Stefano Castelli

Elisa Facciolo

Nicola Michelon

Special thanks to those who actively
contributed to the realization of this volume.